
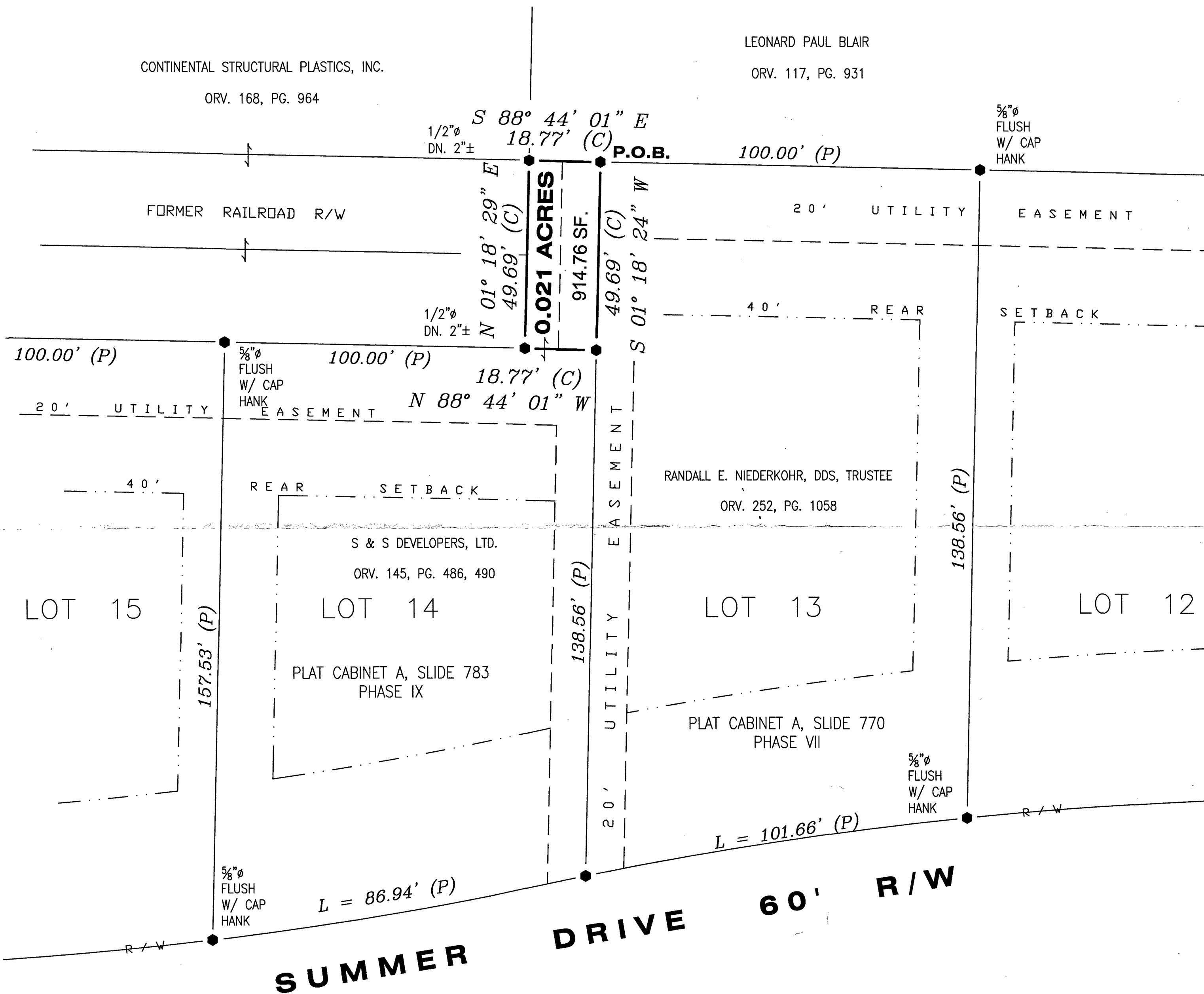
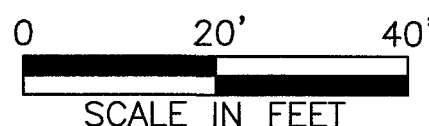


REFERENCES

DEED VOLUME AND PAGE AS SHOWN
PLAT CABINET A, SLIDE 770
PLAT CABINET A, SLIDE 783



ASSUMED




LEGEND

SET	FOUND	DESCRIPTION
⊗	⊗	CONC. MONUMENT
⊕	⊕	RAILROAD SPIKE
⊙	⊙	NAIL
⊖	⊖	IRON ROD
⊗	⊗	DRILL HOLE
⊗	▲	STONE
⊗	■	MONUMENT BOX
⊗	●	IRON PIPE
⊗	■	WOOD POST
(D)		DEED
(P)		PLAT
(M)		MEASURED
(S)		SURVEYED
(C)		CALCULATED

NOTE:
ALL IRON ROD SET ARE 5/8" DIA. x 30" LENGTH WITH
PERSONALIZED CAPS (HANK AND ASSOC.) DRIVEN FLUSH.

SURVEYOR'S STATEMENT

I HEREBY DECLARE THAT THE ABOVE PARCEL WAS SURVEYED
DURING OCTOBER, 2020, PROPERTY LINES SHOWN ARE LOCATED
FROM DEEDS ON RECORD AND ARE DEED LINES. BEARINGS ARE
ASSUMED FOR ANGULAR MEASUREMENT ONLY. ALL INFORMATION
SHOWN IS TRUE AND CORRECT TO THE BEST OF MY KNOWLEDGE
AND BELIEF (PER CHAPTER 4733-37 OF THE OHIO
ADMINISTRATIVE CODE).



DANIEL J. NICHOLS, PS.#7460

DATE

SURVEY NUMBER: 22-32
VOLUME: C PAGE: 1851
DATE FILED: 8-24-2022
PARCEL #: 10-9001-0000-00

THE 0.021 ACRE PARCEL SHALL BE TRANSFERRED TO THE ADJOINING PARCEL

ALL REGIONAL PLANNING
REQUIREMENTS HAVE BEEN
APPROVED FOR THIS SURVEY
APPLICATION # N/A

JOB NO.	HANK AND ASSOCIATES, INC.	SURVEY FOR: S & S DEVELOPERS		DRAWN BY:	CHECKED BY:	REVISIONS:
2053.009	137 SOUTH WASHINGTON STREET; TIFFIN, OHIO 44883 PHONE: (419) 447-4300 FAX: (419) 447-2076	LOCATED IN THE NW. 1/4 OF SECTION 20, VILLAGE OF CAREY, CRAWFORD TOWNSHIP, T-1-S, R-13-E, WYANDOT COUNTY, OHIO.		DJN	DJN	
				DATE: 10-28-20	SCALE: 1"=20'	