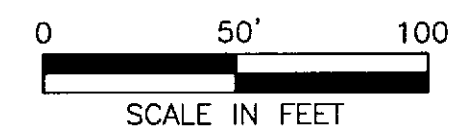




ASSUMED

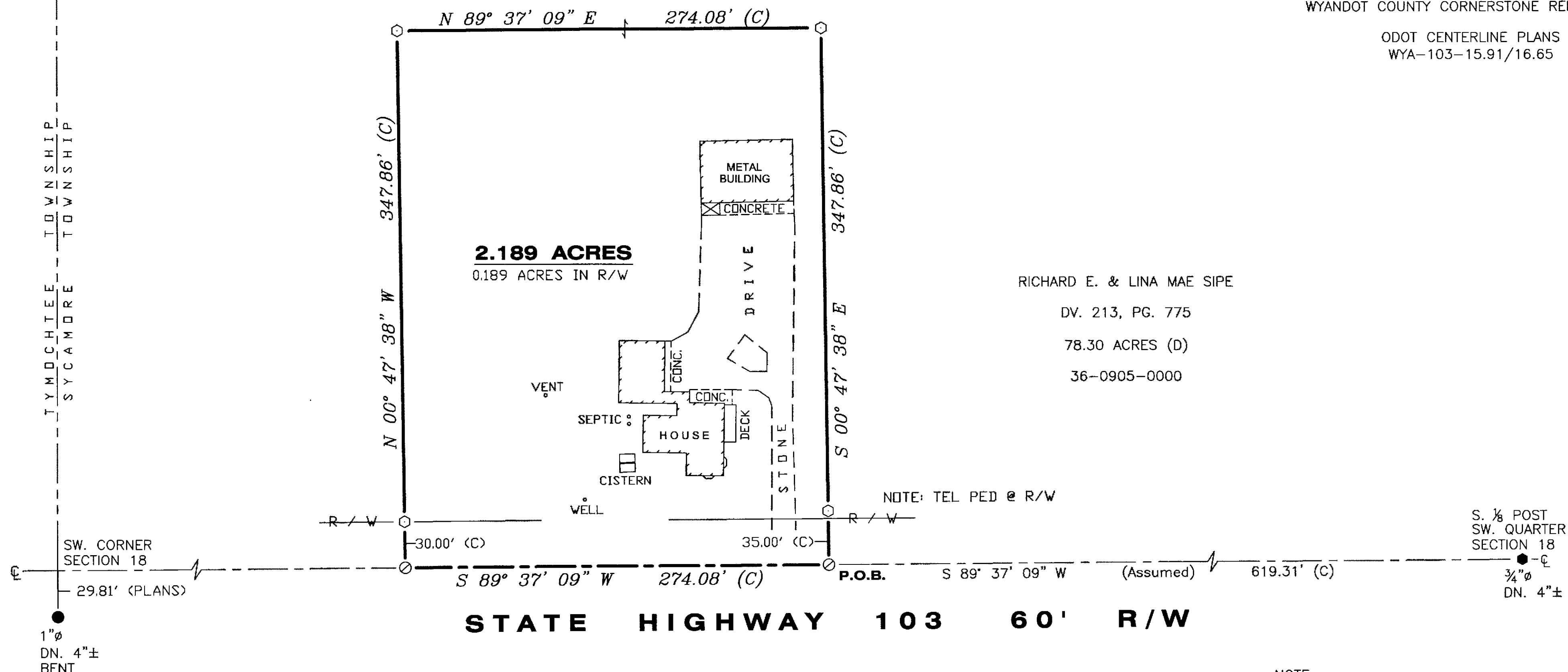


REFERENCES

DEED VOLUME AND PAGE AS SHOWN

WYANDOT COUNTY CORNERSTONE REFERENCES

ODOT CENTERLINE PLANS
WYA-103-15.91/16.65



STATE HIGHWAY 103 60' R/W


LEGEND

SET	FOUND	DESCRIPTION
⊕	⊕	CONC. MONUMENT
⊕	⊕	RAILROAD SPIKE
⊕	⊕	NAIL
⊕	⊕	IRON ROD
⊕	⊕	DRILL HOLE
⊕	⊕	STONE
⊕	⊕	MONUMENT BOX
⊕	⊕	IRON PIPE
⊕	⊕	WOOD POST
(D)		DEED
(P)		PLAT
(M)		MEASURED
(S)		SURVEYED
(C)		CALCULATED

NOTE:
ALL IRON ROD SET ARE 5/8" DIA. x 30" LENGTH
WITH PERSONALIZED CAPS (HANK AND ASSOC.)
DRIVEN FLUSH.

SURVEYOR'S STATEMENT

I HEREBY DECLARE THAT THE ABOVE PARCEL WAS
SURVEYED DURING JULY, 2019, PROPERTY LINES
SHOWN ARE LOCATED FROM DEEDS ON RECORD
AND ARE DEED LINES. BEARINGS ARE ASSUMED
FOR ANGULAR MEASUREMENT ONLY. ALL
INFORMATION SHOWN IS TRUE AND CORRECT TO
THE BEST OF MY KNOWLEDGE AND BELIEF (PER
CHAPTER 4733-37 OF THE OHIO ADMINISTRATIVE
CODE).



DANIEL J. NICHOLS, PS. #7460 DATE 07-30-19

ALL REGIONAL PLANNING
REQUIREMENTS HAVE BEEN
APPROVED FOR THIS SURVEY
APPLICATION # 19-27/R

SURVEY NUMBER: 19-49
VOLUME: 6 PAGE: 1735
DATE FILED: 8-1-19
PARCEL #: 36-0905-0000-00

JOB NO.	HANK AND ASSOCIATES, INC.	SURVEY FOR:	DRAWN BY:	CHECKED BY:	REVISIONS:
20.191.073	137 SOUTH WASHINGTON STREET; TIFFIN, OHIO 44883 PHONE: (419) 447-4300	LOCATED IN THE SW. QUARTER OF SECTION 18, SYCAMORE TOWNSHIP, T-1-S, R-15-E, WYANDOT COUNTY, OHIO	DJN	DJN	SCALE: 1" = 50'