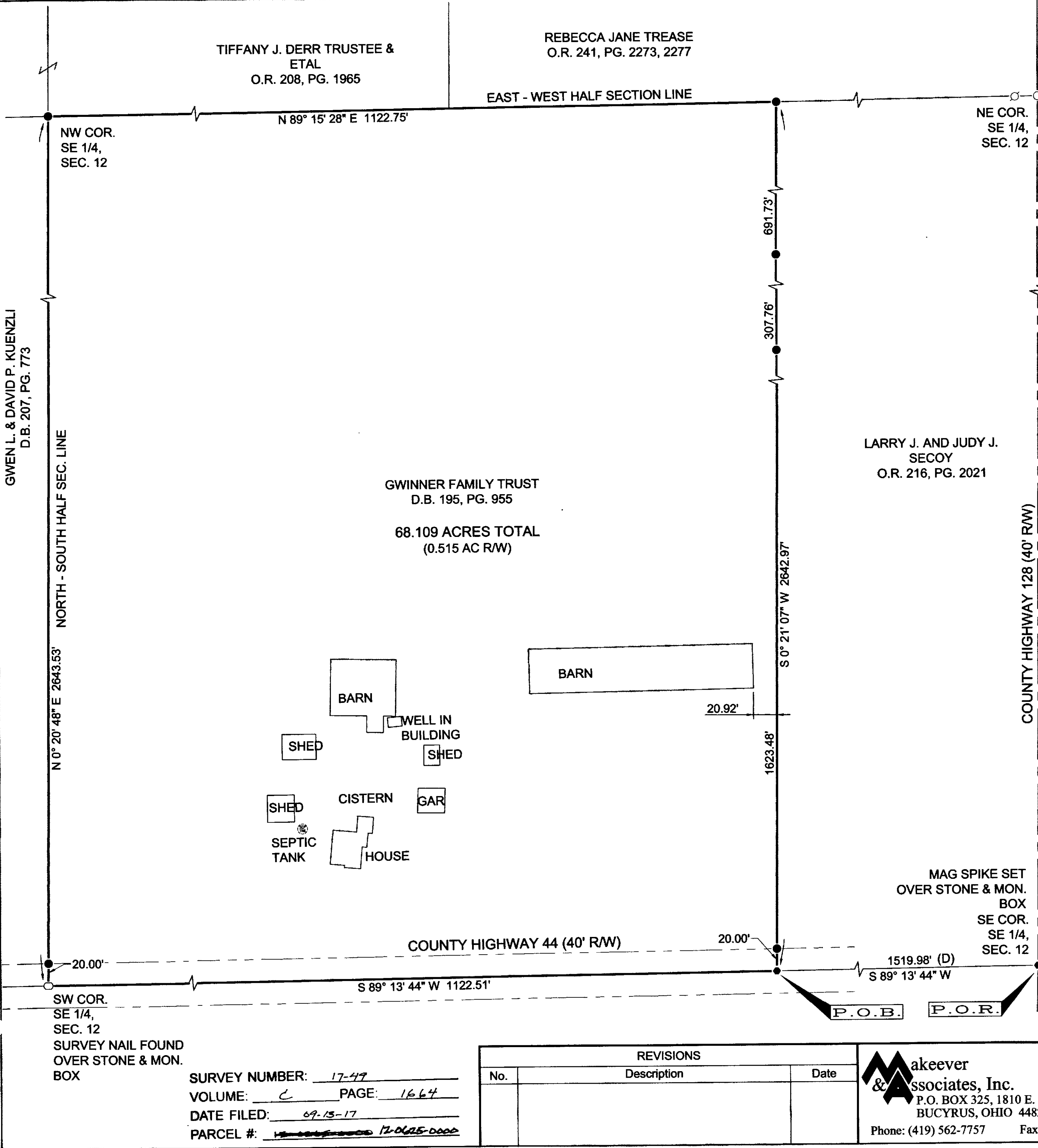
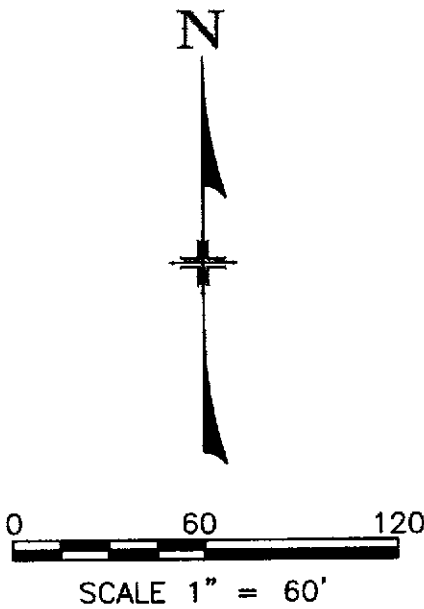


GWEN L. & DAVID P. KUENZLI  
D.B. 207, PG. 773



**DESCRIPTION**  
BEING PART OF THE SOUTHEAST QUARTER OF SECTION 12,  
TOWNSHIP 2 SOUTH, RANGE 14 EAST, TOWNSHIP OF EDEN, WYANDOT  
COUNTY, OHIO.



**LEGEND**

FOUND	SET	
○	●	5/8" IRON PIN, UNLESS NOTED
∅	●	5/8" IRON PIPE, UNLESS NOTED
△	▲	RAILROAD SPIKE
□	■	PK NAIL
○	●	MAG SPIKE
△	●	STONE


**ALL REGIONAL PLANNING  
REQUIREMENTS HAVE BEEN  
APPROVED FOR THIS SURVEY**  
APPLICATION # N/A

**NOTES**

- ALL IRON PINS SET ARE 5/8" x 30" LONG REINFORCING RODS WITH YELLOW PLASTIC CAPS STAMPED "MAKEEVER AND ASSOC." UNLESS OTHERWISE NOTED.
- BEARINGS SHOWN HEREON ARE BASED ON THE OHIO STATE PLANE COORDINATE SYSTEM, NORTH ZONE, (NAD83).
- THE PROPERTY SHOWN HEREON THIS PLAT OF SURVEY IS SUBJECT TO ALL HIGHWAYS, EASEMENTS, AND RESTRICTIONS OF RECORD. THIS SURVEY IS NOT INTENDED TO SHOW EASEMENTS AFFECTING THE PROPERTY.

**SURVEYOR'S STATEMENT**  
I HEREBY STATE TO THE GWINNER FAMILY TRUST THAT THE DRAWING  
HEREIN IS REPRESENTATIVE OF AN ACTUAL SURVEY PERFORMED IN  
JULY, 2017, BY MAKEEVER AND ASSOCIATES UNDER MY DIRECT  
SUPERVISION AND THAT ALL INFORMATION IS TRUE AND CORRECT  
TO THE BEST OF MY KNOWLEDGE AND BELIEF.

*Isaac L. King*  
ISAAC L. KING, P.S.  
PROFESSIONAL SURVEYOR NO. 8318  
DATE: 9-13-2017



SURVEY NUMBER: 17-49  
VOLUME: C PAGE: 1664  
DATE FILED: 09-13-17  
PARCEL #: 12-0625-0000

REVISIONS		
No.	Description	Date

**Makeever & Associates, Inc.**  
P.O. BOX 325, 1810 E. MANSFIELD ST.  
BUCYRUS, OHIO 44820  
Phone: (419) 562-7757 Fax: (419) 562-4717

PLAT OF SURVEY FOR:  
**THE GWINNER FAMILY TRUST**

ORIG. DATE: 9-13-2017	S:2017080
ORIG. SHEET SIZE = 18"x24"	DWG. NAME : 2017-080-002 GROU