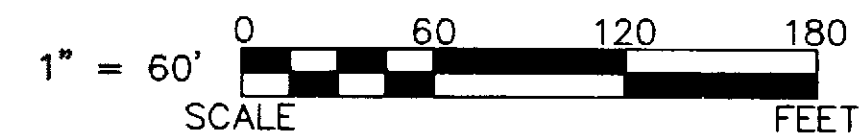
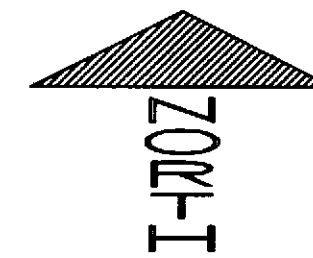
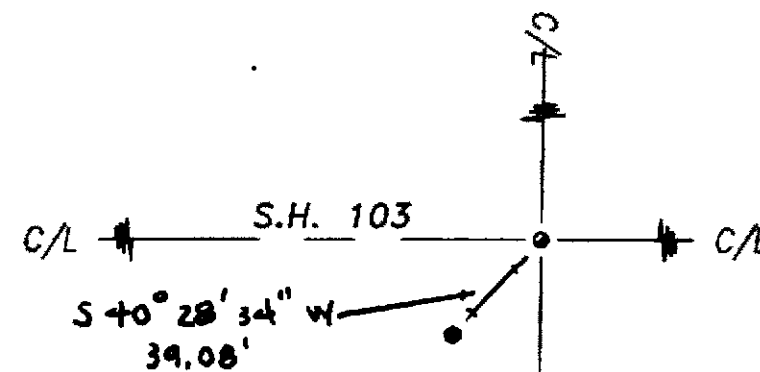
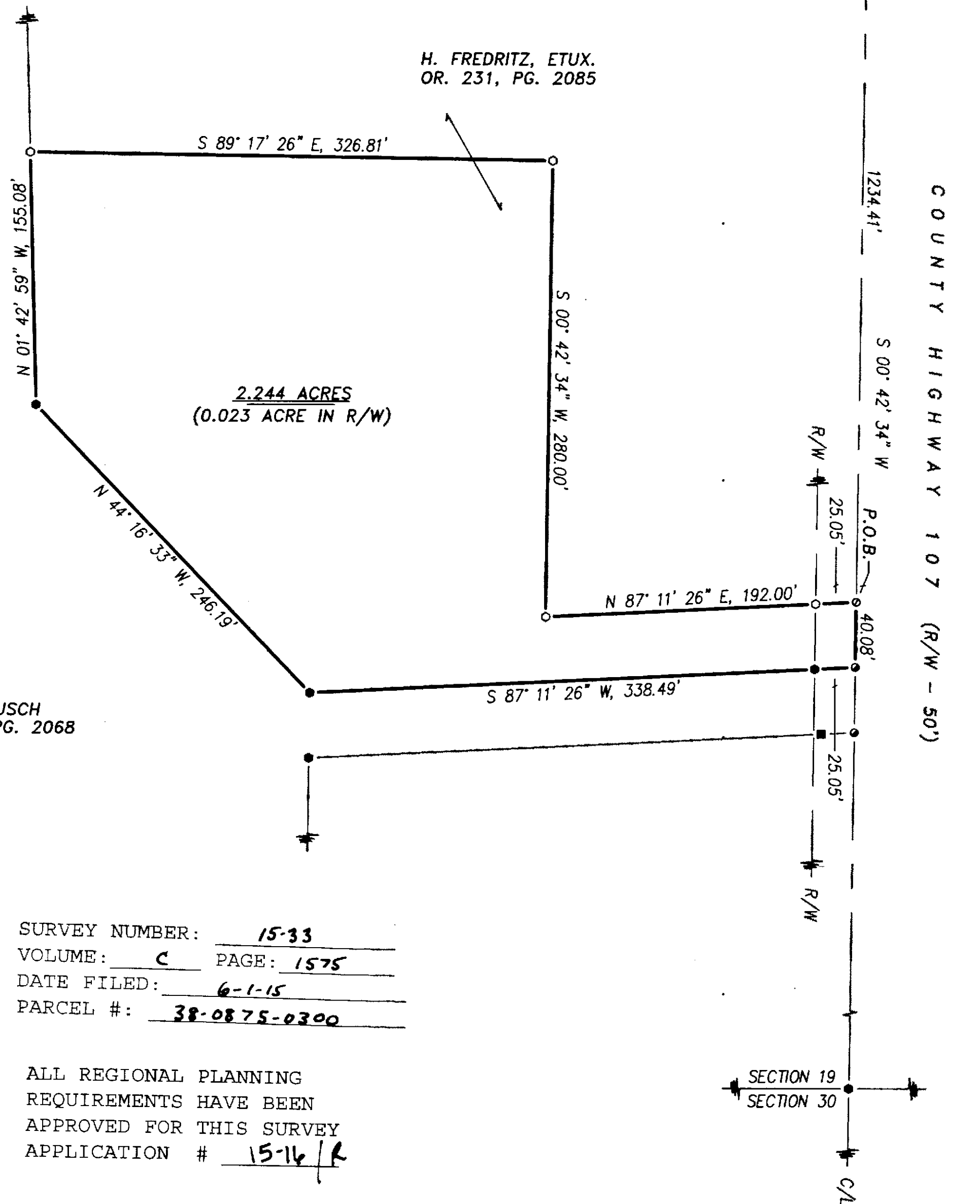


J. TRAUSCH  
OR. 231, PG. 2068

SURVEY NUMBER: 15-33  
VOLUME: C PAGE: 1575  
DATE FILED: 6-1-15  
PARCEL #: 38-0875-0300

ALL REGIONAL PLANNING  
REQUIREMENTS HAVE BEEN  
APPROVED FOR THIS SURVEY  
APPLICATION # 15-16/R




### REFERENCES:

- DEED VOLUMES AND PAGES AS SHOWN.
- WYANDOT COUNTY CORNERSTONE RECORDS.
- WYANDOT COUNTY ROAD RECORDS.
- SURVEY VOLUME D, PAGE 545.

### LEGEND:

SET	FOUND	DESCRIPTION
⊙	⊙	MONUMENT
⊕	⊕	RAILROAD SPIKE
○	○	NAIL
○	●	IRON PIPE
○	⬮	DRILL HOLE
○	⬮	5/8" Ø IRON ROD WITH PERSONALIZED CAP
○	⬮	IRON ROD (5/8" Ø)
	●	STONE
	⬮	MONUMENT BOX
	D	DEED
	P	PLAT
	M	MEASURED
	C	CALCULATED
	Ø	DIAMETER
	SR	SURVEY RECORD
	⬮	HOUSE
	⬮	GARAGE
	⬮	BARN
	⬮	SHED
	X	FENCE
	C/L	CENTERLINE
	R/W	RIGHT-OF-WAY
	P/L	PROPERTY LINE
	■	POST

NOTE: THIS SURVEY DOES NOT INCLUDE A TITLE SEARCH. EASEMENTS OR OTHER ENCUMBRANCES ON OR OVER THE LAND ARE NOT SHOWN ON THIS SURVEY. ANY BUILDINGS OR OTHER STRUCTURES NOT TO SCALE. I HEREBY DECLARE THAT I HAVE SURVEYED THE ABOVE DESCRIBED PROPERTY DURING MAY 2015. THIS SURVEY IS SUBJECT TO ALL LEGAL HIGHWAYS, EASEMENTS, RESTRICTIONS, LEASES OF RECORD AND OF RECORDS IN RESPECTIVE UTILITY OFFICES. THE BEARINGS REFERRED TO HEREON ARE BASED ON AN ASSUMED MERIDIAN AND ARE ONLY FOR THE PURPOSE OF ANGULAR MEASUREMENT.



VICTOR B. KOEHLER, P.S. NO. 7457

DATE 05-22-2015

**KOEHLER SURVEYING, INC.**  
P. O. BOX 28 UPPER SANDUSKY, OHIO 43351  
419-294-5388

**SURVEY FOR: HAROLD FREDRITZ**  
LOCATED IN PART OF THE SOUTHWEST QUARTER  
OF SECTION 19, T-1-S, R-14-E, TYMOCHEE TOWNSHIP,  
WYANDOT COUNTY, OHIO.

DRAWN:	CHECKED:	REVISIONS:
FRS	VBK	
05-20-15	05-20-15	
1	1	

15061-S