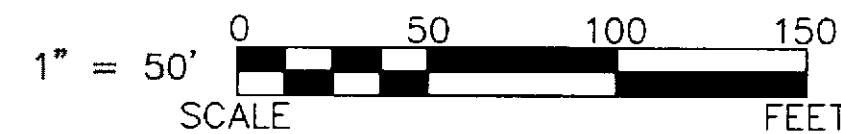
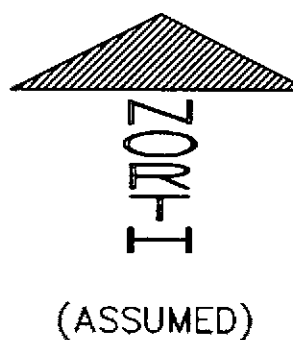


R. GOODMAN, TRUSTEE
OR 217 - PG 1363



LEGEND:

SET	FOUND	DESCRIPTION
⊙	⊙	MONUMENT
⊕	⊕	RAILROAD SPIKE
⊗	⊗	NAIL
⊙	⊙	IRON PIPE
⊙	⊙	DRILL HOLE
⊙	⊙	5/8" IRON ROD WITH PERSONALIZED CAP
⊙	⊙	IRON ROD
⊙	⊙	STONE
⊙	⊙	MONUMENT BOX
⊙	⊙	DEED
⊙	⊙	PLAT
⊙	⊙	MEASURED
⊙	⊙	CALCULATED
⊙	⊙	DIAMETER
⊙	⊙	SURVEY RECORD
⊙	⊙	HOUSE
⊙	⊙	GARAGE
⊙	⊙	BARN
⊙	⊙	SHED
⊙	⊙	FENCE
⊙	⊙	C/L CENTERLINE
⊙	⊙	R/W RIGHT-OF-WAY
⊙	⊙	P/L PROPERTY LINE
⊙	⊙	POST


SURVEY NUMBER: 14-45
VOLUME: C PAGE: 1523
DATE FILED: 8-18-14
PARCEL #: 34-0925-0000

REFERENCES:

ALL REGIONAL PLANNING
REQUIREMENTS HAVE BEEN
APPROVED FOR THIS SURVEY
APPLICATION # 14-34/R

- DEED VOLUMES AND PAGES AS SHOWN.
- WYANDOT COUNTY CORNERSTONE RECORDS.
- WYANDOT COUNTY ROAD RECORDS.
- ORIGINAL U. S. GOVERNMENT FIELD NOTES.

NOTE: THIS SURVEY DOES NOT INCLUDE A TITLE SEARCH. EASEMENTS OR OTHER ENCUMBRANCES ON OR OVER THE LAND ARE NOT SHOWN ON THIS SURVEY. ANY BUILDINGS OR OTHER STRUCTURES NOT TO SCALE. I HEREBY DECLARE THAT I HAVE SURVEYED THE ABOVE DESCRIBED PROPERTY DURING JULY, 2014. THIS SURVEY IS SUBJECT TO ALL LEGAL HIGHWAYS, EASEMENTS, RESTRICTIONS, LEASES OF RECORD AND OF RECORDS IN RESPECTIVE UTILITY OFFICES. THE BEARINGS REFERRED TO HEREON ARE BASED ON AN ASSUMED MERIDIAN AND ARE ONLY FOR THE PURPOSE OF ANGULAR MEASUREMENT.



VICTOR B. KOEHLER, P.S. NO. 7457

08.05.14
DATE

KOEHLER SURVEYING, INC.

P. O. BOX 28
UPPER SANDUSKY, OHIO 43351
419-294-5388

SURVEY FOR: PHYLLIS WEAVER

BEING A PARCEL OF LAND SITUATED IN PART OF
THE SOUTHWEST QUARTER OF SECTION 5, T-2-S, R-13-E,
SALEM TOWNSHIP, WYANDOT COUNTY, OHIO.

DRAWN:	CHECKED:	REVISIONS:
DAL	VBK	
07-29-14	7-31-14	
1	1	
14096-S		