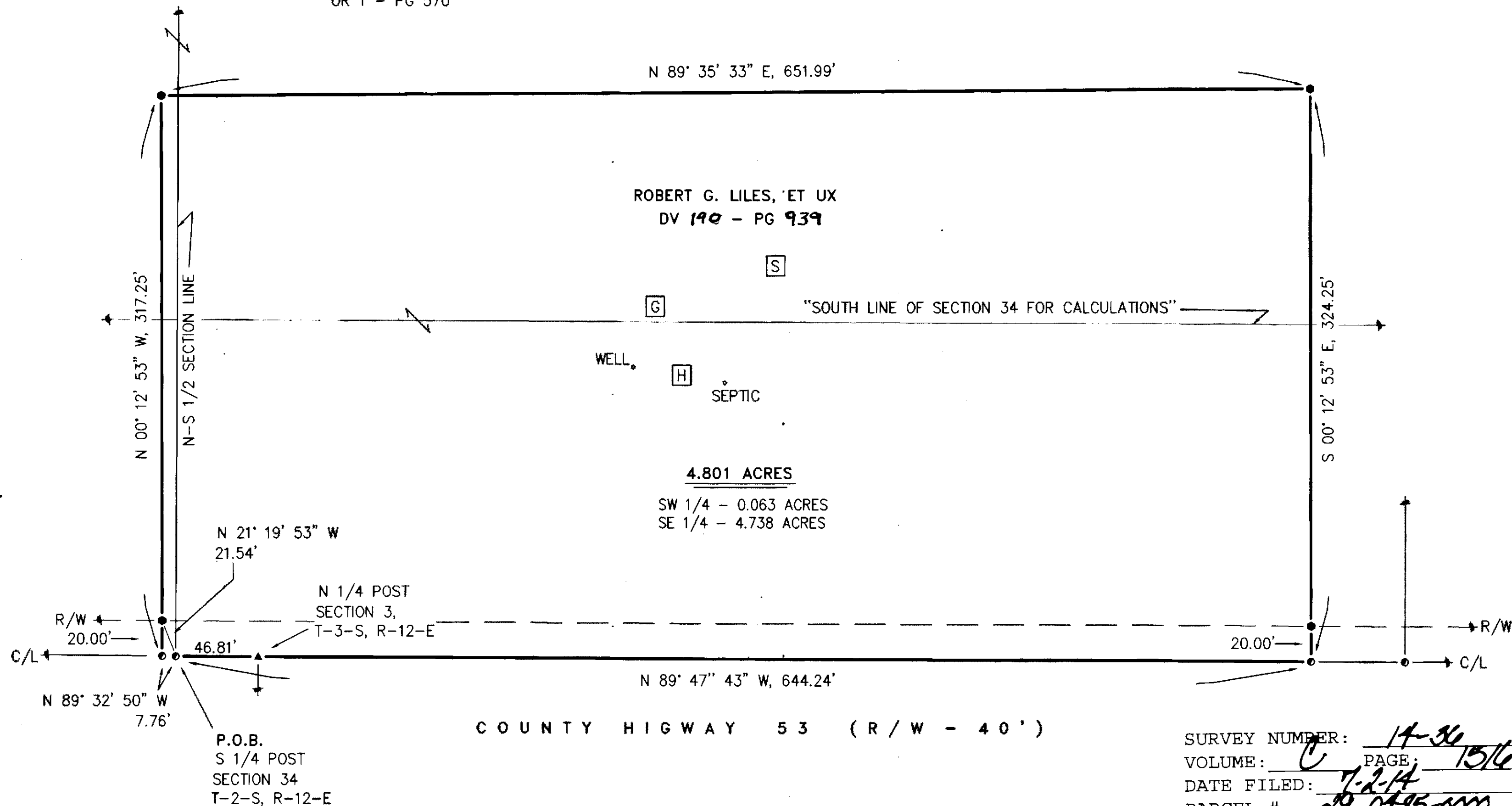
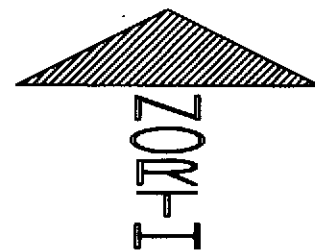


E. H. FORNEY
OR 1 - PG 570

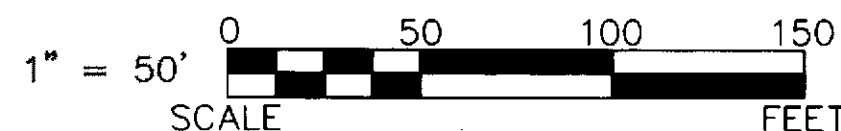


LEGEND:

SET FOUND	DESCRIPTION
⊙	MONUMENT
⊕	RAILROAD SPIKE
○	NAIL
●	IRON PIPE
⊙	DRILL HOLE
⊙	5/8" IRON ROD WITH PERSONALIZED CAP
●	IRON ROD (5/8" "VBK")
▲	STONE
□	MONUMENT BOX
D	DEED
P	PLAT
M	MEASURED
C	CALCULATED
Ø	DIAMETER
SR	SURVEY RECORD
□	HOUSE
□	GARAGE
□	BARN
□	SHED
X	FENCE
C/L	CENTERLINE
R/W	RIGHT-OF-WAY
P/L	PROPERTY LINE
■	POST



(ASSUMED)



REFERENCES:


- DEED VOLUMES AND PAGES AS SHOWN.
- WYANDOT COUNTY CORNERSTONE RECORDS.
- WYANDOT COUNTY ROAD RECORDS.
- SURVEY VOLUME D, PAGE 78.
- ORIGINAL U. S. GOVERNMENT FIELD NOTES.

ALL REGIONAL PLANNING REQUIREMENTS HAVE BEEN APPROVED FOR THIS SURVEY APPLICATION # N/A

NOTE: DUE TO CONFLICTING ELEMENTS, THE SOUTH LINE OF THIS SECTION HAS BEEN ESTABLISHED ON THE CENTERLINE OF COUNTY HIGHWAY 53 IN A COOPERATIVE PROJECT BY ODOT AND THE WYANDOT COUNTY ENGINEER. HOWEVER, FOR CALCULATING THE RECTANGULAR SUBDIVISION OF THIS SECTION INTO ALIQUOT PARTS NORTH OF THE "STRIP" NOW INCLUDED IN SECTION 34 (THROUGH THE ABOVE PROJECT), I HAVE USED THE LINE LABELED "SOUTH LINE OF SECTION 34 FOR CALCULATIONS".

SURVEY NUMBER: 14-36
VOLUME: C PAGE: 15/16
DATE FILED: 7-2-14
PARCEL #: 29-0785-000

NOTE: THIS SURVEY DOES NOT INCLUDE A TITLE SEARCH. EASEMENTS OR OTHER ENCUMBRANCES ON OR OVER THE LAND ARE NOT SHOWN ON THIS SURVEY. ANY BUILDINGS OR OTHER STRUCTURES NOT TO SCALE. I HEREBY DECLARE THAT I HAVE SURVEYED THE ABOVE DESCRIBED PROPERTY DURING JUNE, 2014. THIS SURVEY IS SUBJECT TO ALL LEGAL HIGHWAYS, EASEMENTS, RESTRICTIONS, LEASES OF RECORD AND OF RECORDS IN RESPECTIVE UTILITY OFFICES. THE BEARINGS REFERRED TO HEREON ARE BASED ON AN ASSUMED MERIDIAN AND ARE ONLY FOR THE PURPOSE OF ANGULAR MEASUREMENT.



VICTOR B. KOEHLER, P.S. NO. 7457

DATE: 6-18-14

KOEHLER SURVEYING, INC.

P. O. BOX 28 UPPER SANDUSKY, OHIO 43351
419-294-5388

SURVEY FOR: ROBERT LILES

BEING A PARCEL OF LAND SITUATED IN PART OF THE SE AND SW QUARTERS OF SECTION 34, T-2-S, R-12-E, RICHLAND TOWNSHIP, WYANDOT COUNTY, OHIO.

DRAWN:	CHECKED:	REVISIONS:
DAL	VBK	
06-12-14	06-16-14	
1	1	
14069-S		