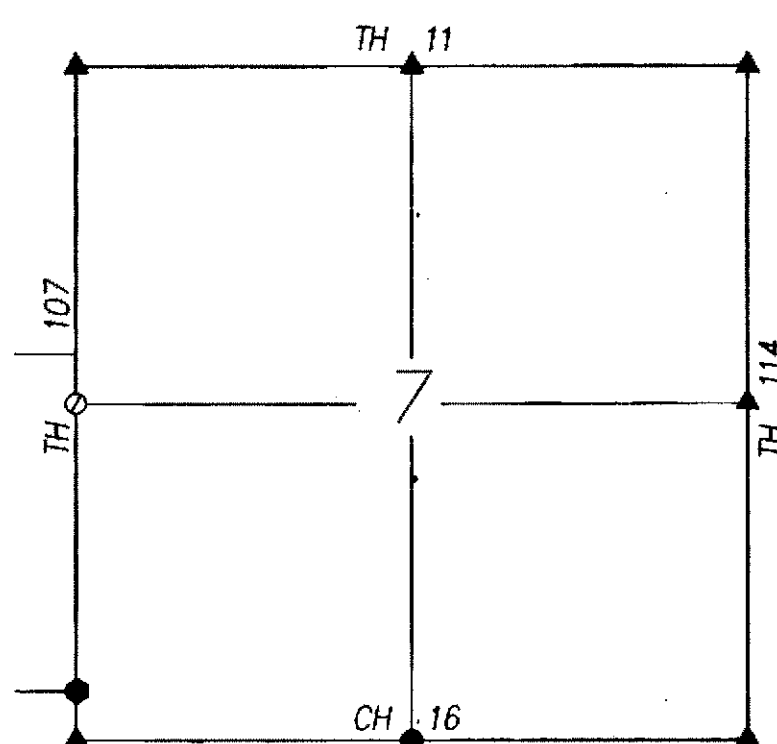


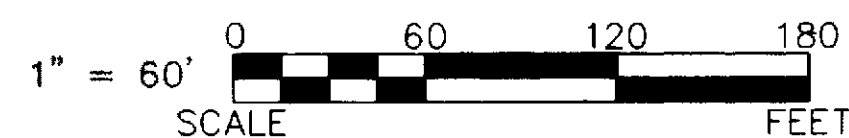

J. KIRIAN, ET UX, TRUST
OR 124 - PGS 1076 & 1079

H. FREDRITZ, ET UX, TRUST
OR 118 - PGS 824 & 829

NOTE:
A VARIANCE WAS OBTAINED FROM
WYANDOT COUNTY REGIONAL PLANNING
FOR THIS PARCEL.



SECTION OVERVIEW
NOT TO SCALE




LEGEND:

SET	FOUND	DESCRIPTION
⊗	⊗	MONUMENT
⊕	⊕	RAILROAD SPIKE
⊙	⊙	NAIL
⊖	⊖	IRON PIPE
⊗	⊗	DRILL HOLE
⊗	⊗	5/8" Ø IRON ROD WITH PERSONALIZED CAP
⊗	⊗	IRON ROD
⊗	⊗	STONE
⊗	⊗	MONUMENT BOX
⊗	⊗	DEED
⊗	⊗	PLAT
⊗	⊗	MEASURED
⊗	⊗	CALCULATED
⊗	⊗	DIAMETER
⊗	⊗	SURVEY RECORD
⊗	⊗	HOUSE
⊗	⊗	GARAGE
⊗	⊗	BARN
⊗	⊗	SHED
⊗	⊗	FENCE
⊗	⊗	C/L CENTERLINE
⊗	⊗	R/W RIGHT-OF-WAY
⊗	⊗	P/L PROPERTY LINE
⊗	⊗	POST

ALL REGIONAL PLANNING
REQUIREMENTS HAVE BEEN
APPROVED FOR THIS SURVEY
APPLICATION # _____

NOTE: THIS SURVEY DOES NOT INCLUDE A TITLE SEARCH.
EASEMENTS OR OTHER ENCUMBRANCES ON OR
OVER THE LAND ARE NOT SHOWN ON THIS SURVEY.
ANY BUILDINGS OR OTHER STRUCTURES NOT TO SCALE.
I HEREBY DECLARE THAT I HAVE SURVEYED THE ABOVE
DESCRIBED PROPERTY DURING NOVEMBER, 2011.
THIS SURVEY IS SUBJECT TO ALL LEGAL HIGHWAYS,
EASEMENTS, RESTRICTIONS, LEASES OF RECORD
AND OF RECORDS IN RESPECTIVE UTILITY OFFICES.
THE BEARINGS REFERRED TO HEREON ARE BASED
ON AN ASSUMED MERIDIAN AND ARE ONLY FOR
THE PURPOSE OF ANGULAR MEASUREMENT.



VICTOR B. KOEHLER, P.S. NO. 7457

DATE 11-18-11

SURVEY NUMBER: 11-101
VOLUME: C PAGE: 1334
DATE FILED: 11-8-11
PARCEL #: 38-1065-0000

REFERENCES:

- DEED VOLUMES AND PAGES AS SHOWN.
- WYANDOT COUNTY CORNERSTONE RECORDS.
- WYANDOT COUNTY ROAD RECORDS.
- ORIGINAL U. S. GOVERNMENT FIELD NOTES.
- SURVEY VOLUME 8, PAGE 47.

KOEHLER SURVEYING, INC.
P. O. BOX 28 UPPER SANDUSKY, OHIO 43351
419-294-5388

SURVEY FOR: NORTH CENTRAL ELECTRIC CO-OP
BEING A PARCEL OF LAND SITUATED IN PART OF
THE SOUTHWEST QUARTER OF SECTION 7, T-1-S, R-14-E,
Tymochtee Township, Wyandot County, Ohio.

DRAWN:	CHECKED:	REVISIONS:
DAL	VBK	
11-15-11	11-15-11	
1	1	
11126-S		