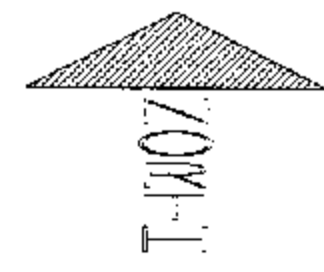
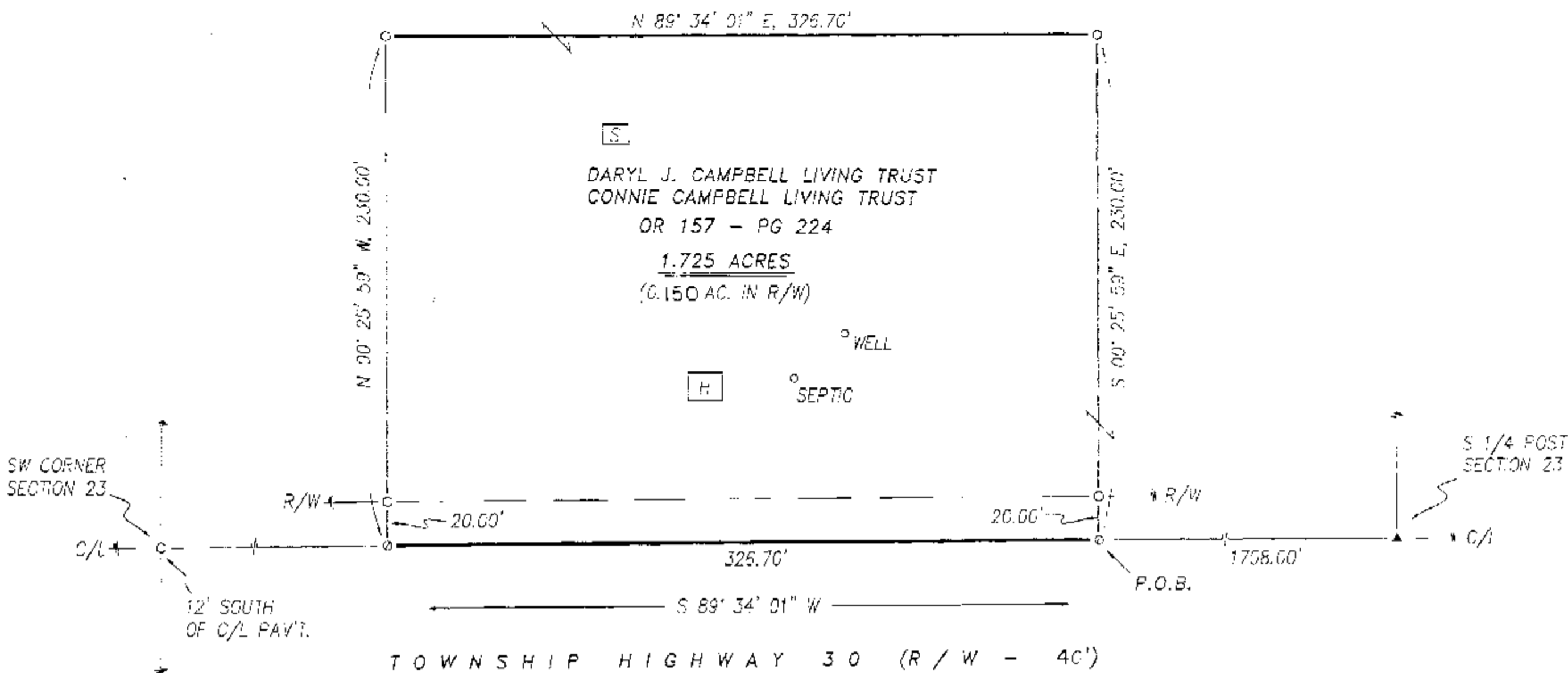


SURVEY NUMBER: 06-17
VOLUME: C PAGE: 914
DATE FILED: 03-06-06
PARCEL #: 38-1770-0000

ALL REGIONAL PLANNING REQUIREMENTS HAVE BEEN APPROVED FOR THIS SURVEY APPLICATION # 06-14



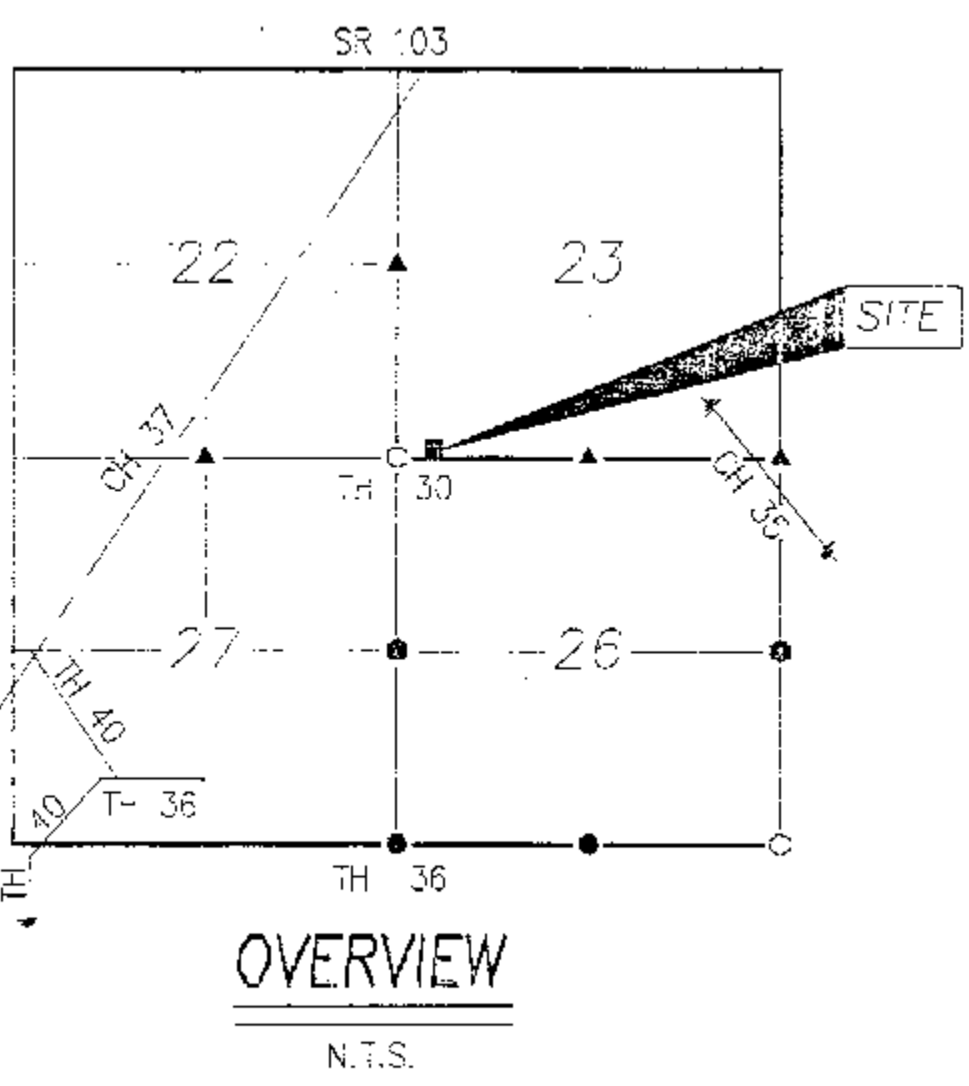
(ASSUMED)



LEGEND:

SET FOUND	DESCRIPTION
⊙	MONUMENT
⊕	RAILROAD SPK
⊖	NAIL
⊗	IRON PIPE
○	DRILL HOLE
⊙	5/8\"
⊙	IRON ROD WITH PERSONALIZED CAP
⊙	IRON ROD
●	STONE
▲	MONUMENT BOX
□	DIAMETER
⊠	HOUSE
⊡	GARAGE
⊢	BARN
⊣	SHED
⊤	FENCE
C/L	CENTERLINE
R/W	RIGHT-OF-WAY
P/L	PROPERTY LINE
■	POST

THIS SURVEY FILED AS A REVISION TO SURVEY VOLUME C, PAGE 855.



OVERVIEW
N.T.S.

REFERENCES:

- DEED VOLUME AND PAGE AS SHOWN.
- WYANDOT COUNTY CORNERSTONE RECORDS.
- WYANDOT COUNTY ROAD RECORDS.
- ORIGINAL U. S. GOVERNMENT FIELD NOTES.
- SURVEY VOLUME C, PAGE 851.
- SURVEY VOLUME C, PAGE 855.

NOTE: THIS SURVEY DOES NOT INCLUDE A TITLE SEARCH. EASEMENTS OR OTHER ENCUMBRANCES ON OR OVER THE LAND ARE NOT SHOWN ON THIS SURVEY. ANY BUILDINGS OR OTHER STRUCTURES NOT TO SCALE. I HEREBY DECLARE THAT I HAVE SURVEYED THE ABOVE DESCRIBED PROPERTY DURING FEBRUARY, 2006. THIS SURVEY IS SUBJECT TO ALL LEGAL HIGHWAYS, EASEMENTS, RESTRICTIONS, LEASES OF RECORD AND OF RECORDS IN RESPECTIVE UTILITY OFFICES. THE BEARINGS REFERRED TO HEREON ARE BASED ON AN ASSUMED MERIDIAN AND ARE ONLY FOR THE PURPOSE OF ANGULAR MEASUREMENT.



Victor B. Koehler
VICTOR B. KOEHLER, P.S. NO. 7457 DATE 02-17-06

KOEHLER SURVEYING, INC.
P. O. BOX 28 UPPER SANDUSKY, OHIO 44884
419.294.5388

SURVEY FOR: DARYL CAMPBELL
BEING A PARCEL OF LAND SITUATED IN PART OF THE SOUTHWEST QUARTER OF SECTION 23, T-1 S, R-14 E, TYMOCHEE TOWNSHIP, WYANDOT COUNTY, OHIO.

DRAWN BY	CHECKED BY	REVISIONS
1 DAV	1 VBK	02-15-06 02-15-06
1	1	