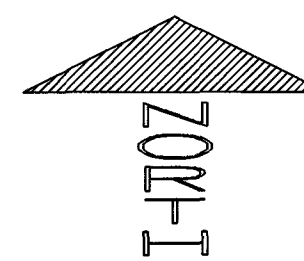
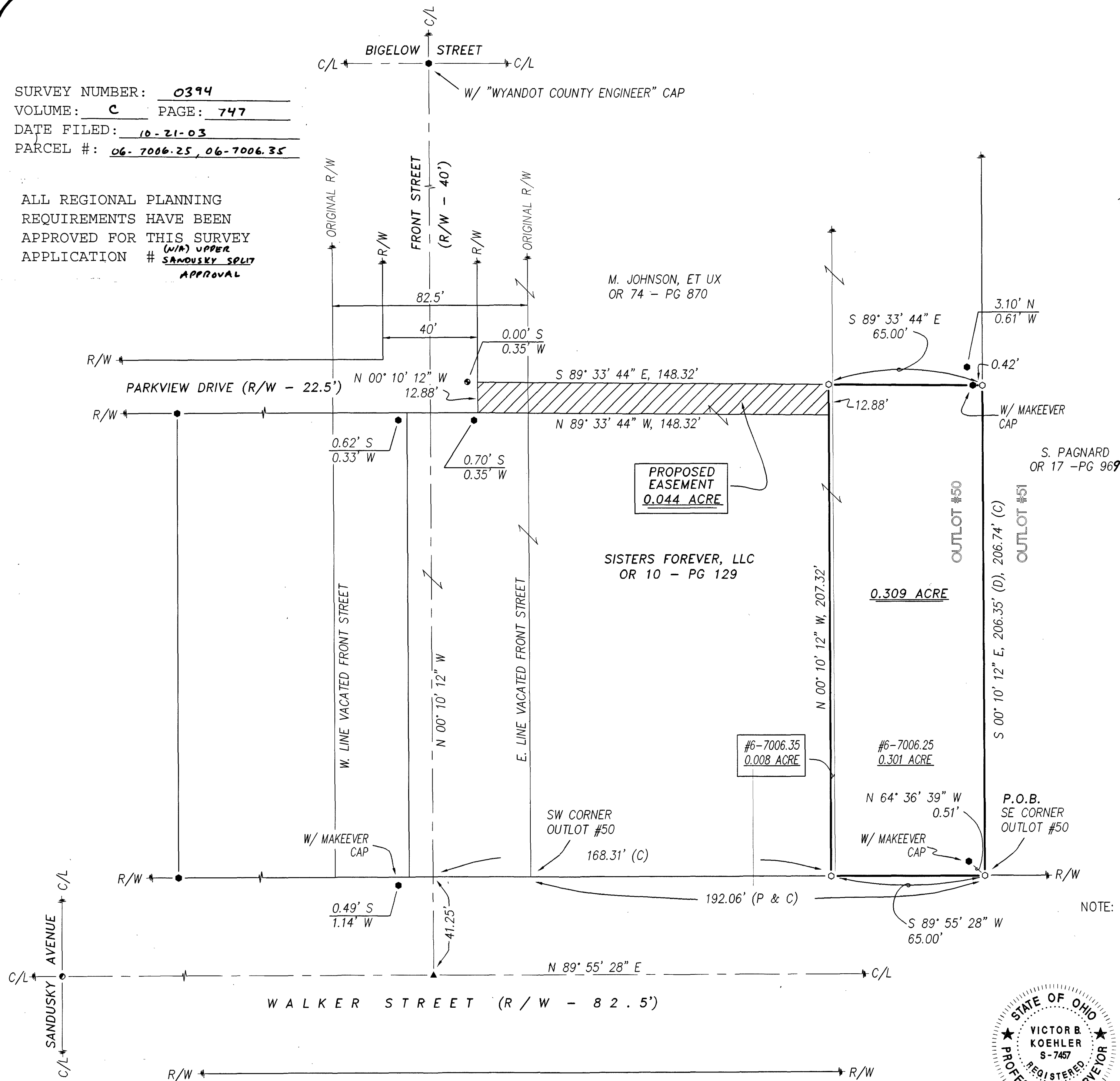
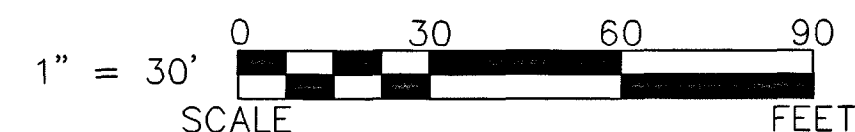


SURVEY NUMBER: 0394
VOLUME: C PAGE: 747
DATE FILED: 10-21-03
PARCEL #: 06-7006.25, 06-7006.35

ALL REGIONAL PLANNING
REQUIREMENTS HAVE BEEN
APPROVED FOR THIS SURVEY
APPLICATION # SANDUSKY SPLIT
W/R UPPER
APPROVAL



(ASSUMED)



REFERENCES:

- DEED VOLUMES AND PAGES AS SHOWN.
- WYANDOT COUNTY CORNERSTONE RECORDS.
- ORIGINAL U. S. GOVERNMENT FIELD NOTES.
- SURVEY VOLUME 5, PAGE 399.

LEGEND:

SET	FOUND	DESCRIPTION
⊗	⊗	MONUMENT
⊕	⊕	RAILROAD SPIKE
⊙	⊙	NAIL
⊖	⊖	IRON PIPE
⊗	⊗	DRILL HOLE
⊗	⊗	5/8" IRON ROD WITH PERSONALIZED CAP
⊗	⊗	IRON ROD
⊗	⊗	STONE
⊗	⊗	MONUMENT BOX
⊗	⊗	DIAMETER
⊗	⊗	HOUSE
⊗	⊗	GARAGE
⊗	⊗	BARN
⊗	⊗	SHED
⊗	⊗	FENCE
⊗	⊗	C/L CENTERLINE
⊗	⊗	R/W RIGHT-OF-WAY
⊗	⊗	P/L PROPERTY L
⊗	⊗	POST

NOTE: THIS SURVEY DOES NOT INCLUDE A TITLE SEARCH. EASEMENTS OR OTHER ENCUMBRANCES ON OR OVER THE LAND ARE NOT SHOWN ON THIS SURVEY. GS OR OTHER STRUCTURES NOT TO SCALE.

I HEREBY DECLARE THAT I HAVE SURVEYED THE ABOVE DESCRIBED PROPERTY DURING OCTOBER, 2003. THIS SURVEY IS SUBJECT TO ALL LEGAL HIGHWAYS, EASEMENTS, RESTRICTIONS, LEASES OF RECORD AND OF RECORDS IN RESPECTIVE UTILITY OFFICES. THE BEARINGS REFERRED TO HEREON ARE BASED ON AN ASSUMED MERIDIAN AND ARE ONLY FOR THE PURPOSE OF ANGULAR MEASUREMENT.



Victor B. Koehler
VICTOR B. KOEHLER, P.S. NO. 7457
DATE 10-14-03

SURVEY FOR: SISTERS FOREVER, LLC

BEING A PARCEL OF LAND SITUATED IN PART OF
OUTLOT #50 OF THE ORIGINAL PLAT OF THE CITY
OF UPPER SANDUSKY, WYANDOT COUNTY, OHIO.

DRAWN: DAL
CHECKED: VBK
REVISIONS:

1

03158-S

KOEHLER SURVEYING, INC.

P. O. BOX 28 UPPER SANDUSKY, OHIO 43351
419-294-5388