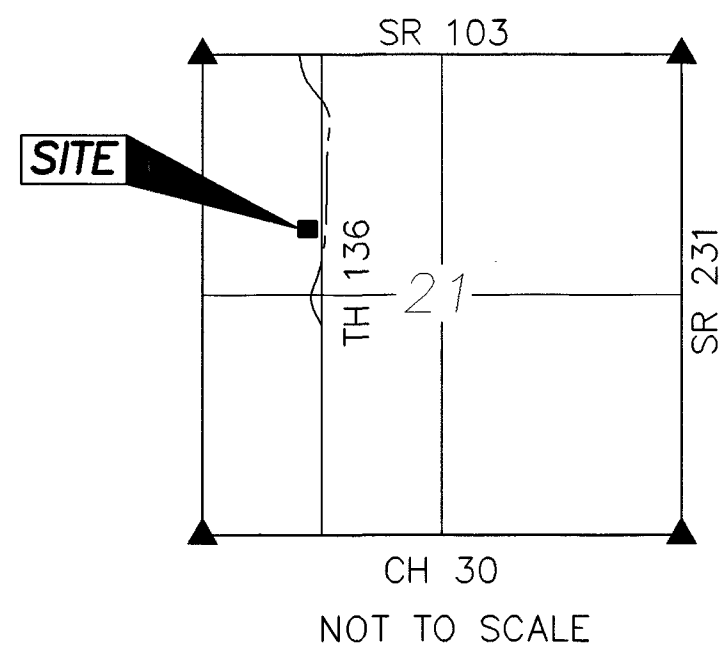
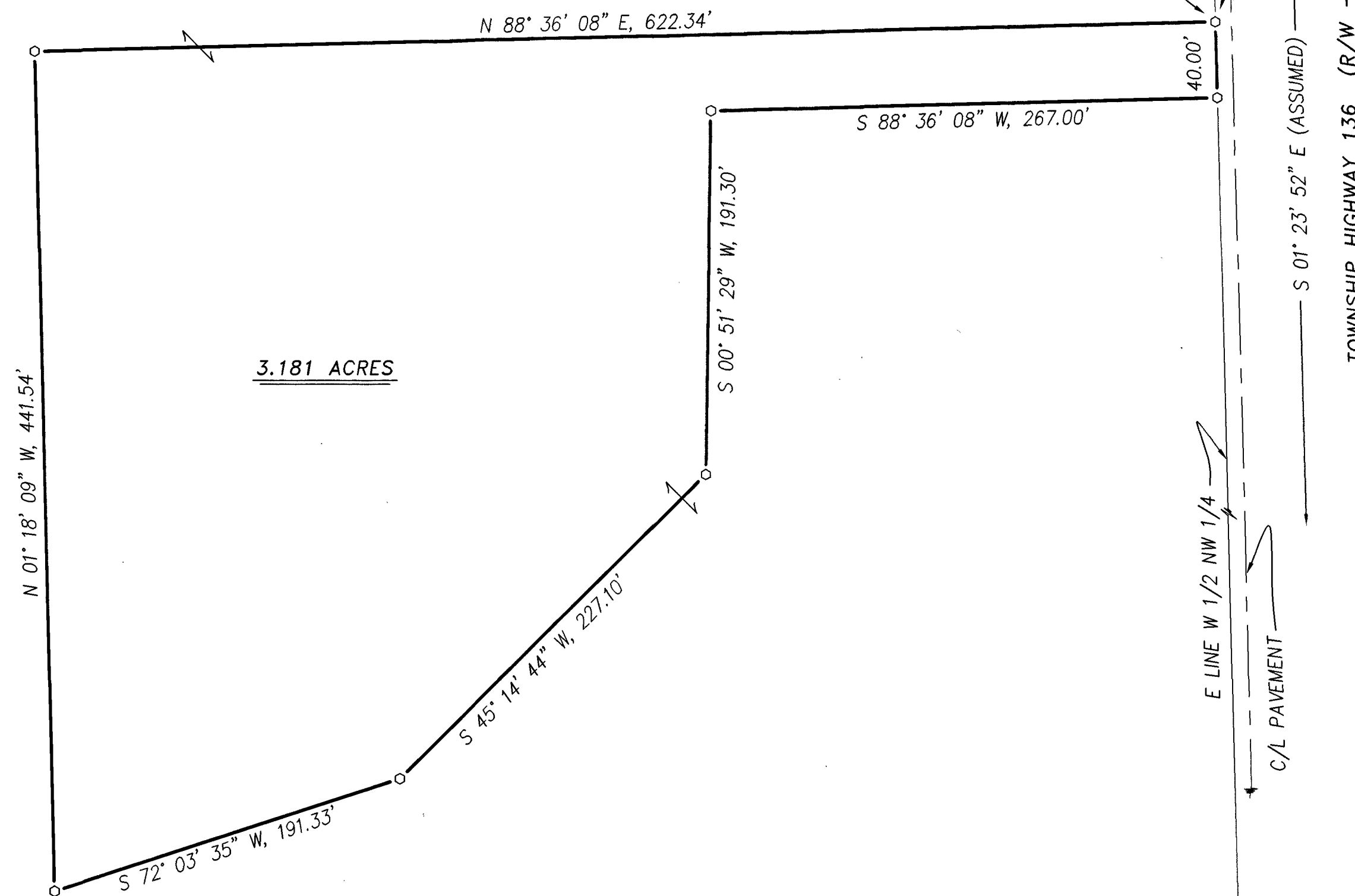


SECTION OVERVIEW

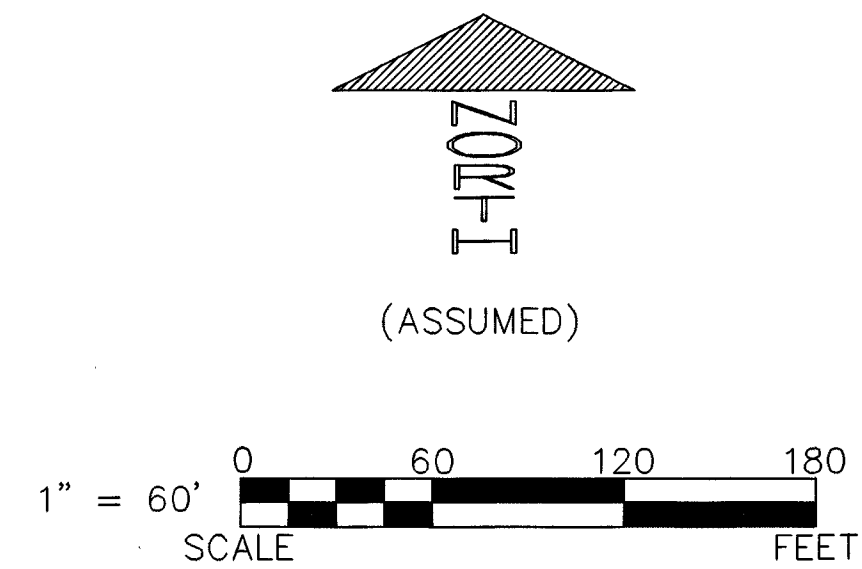
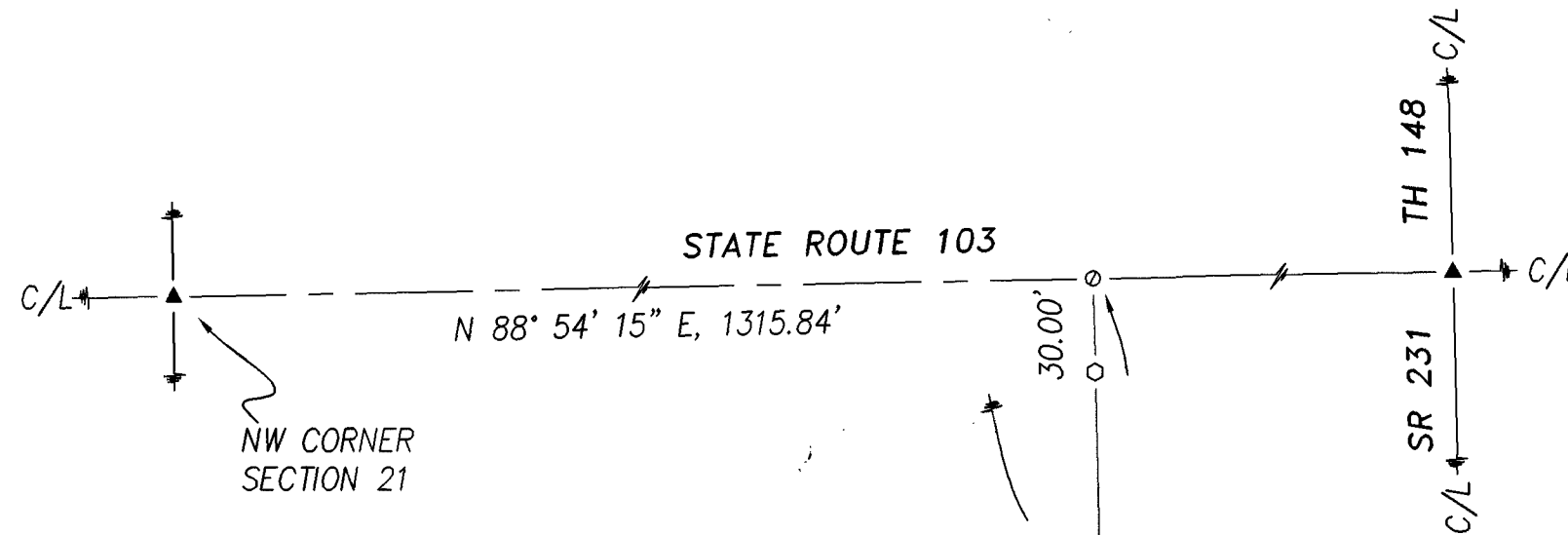


JOHN G. & S. KAY BELL
DV 154 - PG 309



SURVEY NUMBER: 0340
VOLUME: C PAGE: 704
DATE FILED: 05-20-03
PARCEL #: 36-1485-0000

ALL REGIONAL PLANNING
REQUIREMENTS HAVE BEEN
APPROVED FOR THIS SURVEY
APPLICATION # 03-75




REFERENCES:

- DEED VOLUMES AND PAGES AS SHOWN.
- WYANDOT COUNTY CORNERSTONE RECORDS.
- WYANDOT COUNTY ROAD RECORDS.
- ORIGINAL U. S. GOVERNMENT FIELD NOTES.

LEGEND:

SET	FOUND	DESCRIPTION
⊕	⊕	MONUMENT
⊕	⊕	RAILROAD SPIKE
⊕	⊕	NAIL
⊕	⊕	IRON PIPE
⊕	⊕	DRILL HOLE
⊕	⊕	5/8" IRON ROD WITH PERSONALIZED CAP
⊕	⊕	IRON ROD
⊕	⊕	STONE
⊕	⊕	MONUMENT BOX
⊕	⊕	DIAMETER
⊕	⊕	HOUSE
⊕	⊕	GARAGE
⊕	⊕	BARN
⊕	⊕	SHED
⊕	⊕	FENCE
⊕	⊕	C/L CENTERLINE
⊕	⊕	R/W RIGHT-OF-WAY
⊕	⊕	P/L PROPERTY LINE
⊕	⊕	POST

NOTE: THIS SURVEY DOES NOT INCLUDE A TITLE SEARCH. EASEMENTS OR OTHER ENCUMBRANCES ON OR OVER THE LAND ARE NOT SHOWN ON THIS SURVEY. ANY BUILDINGS OR OTHER STRUCTURES NOT TO SCALE. I HEREBY DECLARE THAT I HAVE SURVEYED THE ABOVE DESCRIBED PROPERTY DURING APRIL, 2003. THIS SURVEY IS SUBJECT TO ALL LEGAL HIGHWAYS, EASEMENTS, RESTRICTIONS, LEASES OF RECORD AND OF RECORDS IN RESPECTIVE UTILITY OFFICES. THE BEARINGS REFERRED TO HEREON ARE BASED ON AN ASSUMED MERIDIAN AND ARE ONLY FOR THE PURPOSE OF ANGULAR MEASUREMENT.



Victor B. Koehler
VICTOR B. KOEHLER, P.S. NO. 7457
DATE 05-13-03

KOEHLER SURVEYING

P. O. BOX 28 UPPER SANDUSKY, OHIO 43351
419-294-5388

SURVEY FOR: JOHN G. & S. KAY BELL

BEING A PARCEL OF LAND SITUATED IN PART OF
THE NORTHWEST QUARTER OF SECTION 21, T-1-S, R-15-E,
SYCAMORE TOWNSHIP, WYANDOT COUNTY, OHIO.

DRAWN:	CHECKED:	REVISIONS:
DAL	VBK	
05-07-03	05-12-03	
1	1	
03058-S		