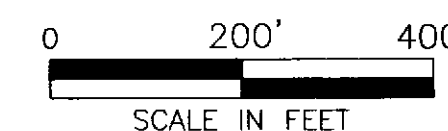


ALL REGIONAL PLANNING
REQUIREMENTS HAVE BEEN
APPROVED FOR THIS SURVEY
APPLICATION #

REGIONAL PLANNING NOT FILED



ASSUMED



REFERENCES

DEED VOLUME AND PAGE AS SHOWN

WYANDOT COUNTY CORNERSTONE REFERENCES















SURVEY VOLUME B, PAGE 60

SURVEY VOLUME C, PAGE 163

SURVEY VOLUME C, PAGE 226

SURVEY VOLUME C, PAGE 46

LEGEND


<u>SET</u>	<u>FOUND</u>	<u>DESCRIPTION</u>
		CONC. MONUMENT
		RAILROAD SPIKE
		NAIL
		IRON ROD
		DRILL HOLE
		STONE
		MONUMENT BOX
		IRON PIPE
		WOOD POST
	(D)	DEED
	(P)	PLAT
	(M)	MEASURED
	(S)	SURVEYED
	(C)	CALCULATED

NOTE:

ALL IRON ROD SET & FOUND ARE 5/8" DIA. x 30" LENGTH WITH
PERSONALIZED CAPS (HANK AND ASSOC.) DRIVEN FLUSH UNLESS NOTED
OTHERWISE.

SURVEYOR'S STATEMENT

I HEREBY DECLARE THAT THE ABOVE PARCEL WAS SURVEYED DURING NOVEMBER, 2001, PROPERTY LINES SHOWN ARE LOCATED FROM DEEDS ON RECORD AND ARE DEED LINES. BEARINGS ARE ASSUMED FOR ANGULAR MEASUREMENT ONLY. ALL INFORMATION SHOWN IS TRUE AND CORRECT TO THE BEST OF MY KNOWLEDGE AND BELIEF (PER CHAPTER 4733-37 OF THE OHIO REVISED CODE).



JAMES G. HOMAN, JR., P.S. #697

DAT

JOB NO.	SURVEY FOR:		DRAWN BY:	CHECKED BY:	REVISIONS:
2011.036d	HANK AND ASSOCIATES, INC. ENGINEERING SURVEYING 137 SOUTH WASHINGTON STREET; TIFFIN, OHIO 44883 PHONE: (419) 447-4300 FAX: (419) 447-2076		LGS	JGH	
			DATE: 11-28-01		SCALE 1" = 200'