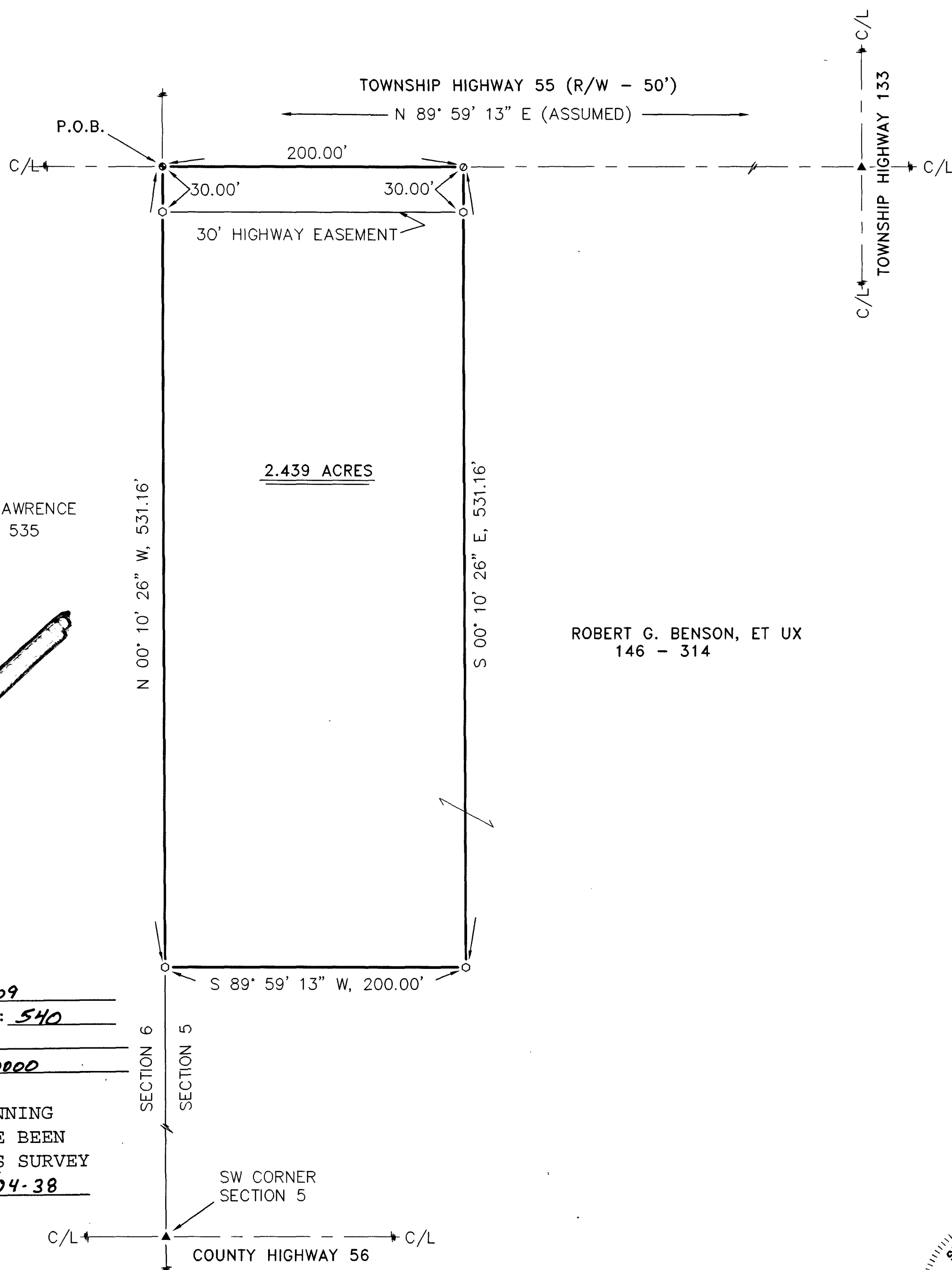


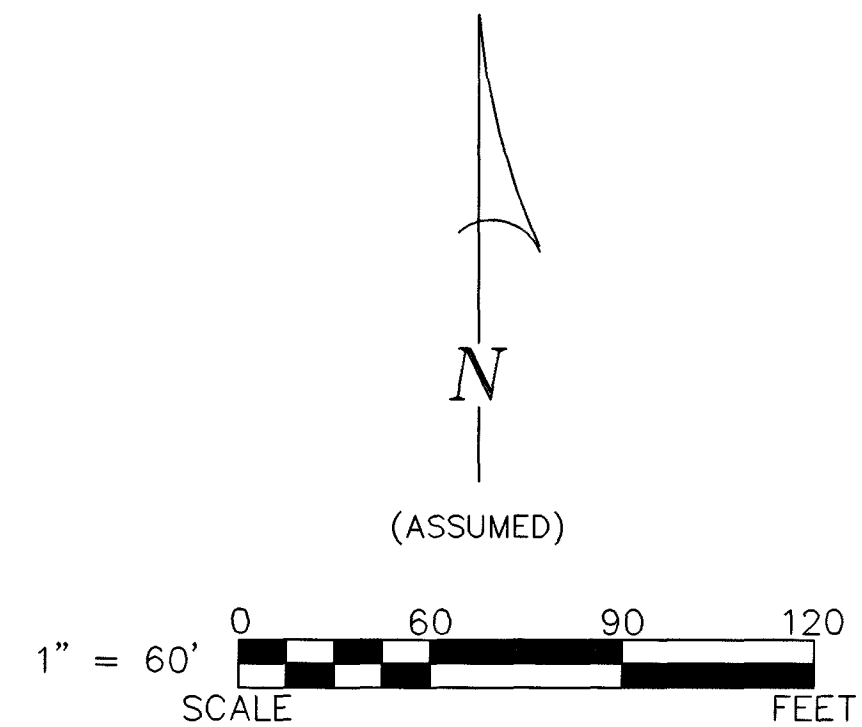
ROMA R. LAWRENCE
200 - 535

SURVEY NUMBER: 01109
VOLUME: C PAGE: 540
DATE FILED: 9-27-01
PARCEL #: 02-0940-0000

ALL REGIONAL PLANNING
REQUIREMENTS HAVE BEEN
APPROVED FOR THIS SURVEY
APPLICATION # 04-38



ROBERT G. BENSON, ET UX
146 - 314




REFERENCES:

- DEED VOLUMES AND PAGES AS SHOWN.
- WYANDOT COUNTY CORNERSTONE RECORDS.
- WYANDOT COUNTY ROAD RECORDS.

LEGEND:

SET	FOUND	DESCRIPTION
⊗	⊗	MONUMENT
⊕	⊕	RAILROAD SPIKE
⊙	⊙	NAIL
○	●	IRON PIPE
○	⬮	DRILL HOLE
○	⬮	5/8"Ø IRON ROD WITH PERSONALIZED CAP
○	⬮	IRON ROD
○	⬮	STONE
○	⬮	MONUMENT BOX
○	⬮	DEED
○	⬮	PLAT
○	⬮	MEASURED
○	⬮	CALCULATED
○	⬮	DIAMETER
○	⬮	SURVEY RECORD
○	⬮	HOUSE
○	⬮	GARAGE
○	⬮	BARN
○	⬮	SHED
○	⬮	FENCE
○	⬮	C/L
○	⬮	R/W
○	⬮	P/L
○	⬮	PROPERTY LINE

NOTE: THIS SURVEY DOES NOT INCLUDE A TITLE SEARCH. EASEMENTS OR OTHER ENCUMBRANCES ON OR OVER THE LAND ARE NOT SHOWN ON THIS SURVEY. ANY BUILDINGS OR OTHER STRUCTURES NOT TO SCALE. I HEREBY DECLARE THAT I HAVE SURVEYED THE ABOVE DESCRIBED PROPERTY DURING SEPTEMBER, 2001. THIS SURVEY IS SUBJECT TO ALL LEGAL HIGHWAYS, EASEMENTS, RESTRICTIONS, LEASES OF RECORD AND OF RECORDS IN RESPECTIVE UTILITY OFFICES. THE BEARINGS REFERRED TO HEREON ARE BASED ON AN ASSUMED MERIDIAN AND ARE ONLY FOR THE PURPOSE OF ANGULAR MEASUREMENT.



VICTOR B. KOEHLER, P.S. NO. 7457

09.19.01
DATE

SURVEY FOR: KEVIN MESSMER

BEING A PARCEL OF LAND SITUATED IN PART OF
THE NORTHWEST QUARTER OF SECTION 5, T-3-S, R-15-E,
ANTRIM TOWNSHIP, WYANDOT COUNTY, OHIO.

DRAWN: DAL CHECKED: VBK REVISIONS:

09-19-01 09-19-01

1

1

01155-S

KOEHLER SURVEYING

P. O. BOX 28 UPPER SANDUSKY, OHIO 43351 419-294-5388