PITT TOWNSHIP
12-8-14
VOL. C
PG. 445

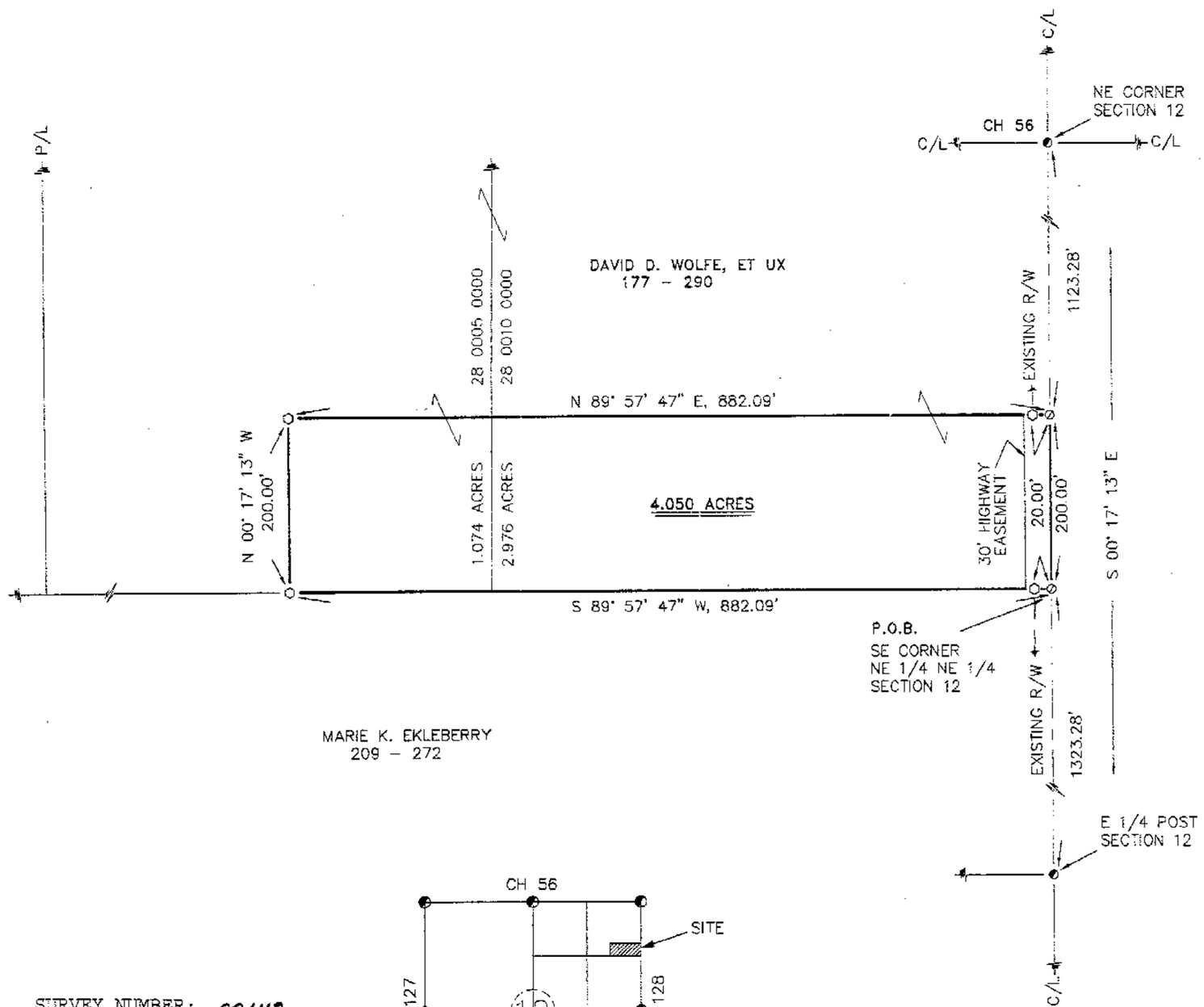

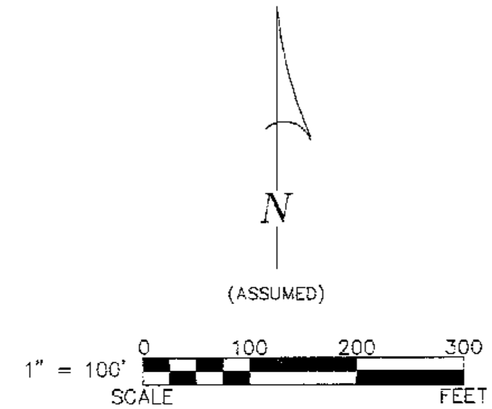

REFERENCES:

- DEED VOLUMES AND PAGES AS SHOWN.
- WYANDOT COUNTY CORNERSTONE RECORDS.
- WYANDOT COUNTY ROAD RECORDS.
- ORIGINAL U.S. GOVERNMENT FIELD NOTES.

LEGEND:

SET	FOUND	DESCRIPTION
		MONUMENT
		RAILROAD SPIKE
		NAIL
		IRON PIPE
		DRILL HOLE
		5/8"ø IRON ROD WITH PERSONALIZED CAP
		IRON ROD
		STONE
		MONUMENT BOX
	D	DEED
	P	PLAT
	M	MEASURED
	C	CALCULATED
	Ø	DIAMETER
	SR	SURVEY RECORD
		HOUSE
		GARAGE
		BARN
		SHED
		FENCE
	C/L	CENTERLINE
	R/W	RIGHT-OF-WAY
	P/L	PROPERTY LINE

SURVEY NUMBER: 00140
VOLUME: C PAGE: 445
DATE FILED: 12-8-00
PARCEL #: 28-0005 + 28-0010

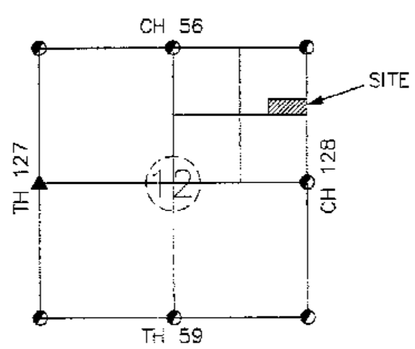

SECTION OVERVIEW

All Regional Planning Requirements
Have Been Approved For This Survey
Application # 00780 0079

NOTE: THIS SURVEY DOES NOT INCLUDE A TITLE SEARCH. EASEMENTS OR OTHER ENCUMBRANCES ON OR OVER THE LAND ARE NOT SHOWN ON THIS SURVEY.

I HEREBY DECLARE THAT I HAVE SURVEYED THE ABOVE DESCRIBED PROPERTY DURING DECEMBER, 2000. THIS SURVEY IS SUBJECT TO ALL LEGAL HIGHWAYS, EASEMENTS, RESTRICTIONS, LEASES OF RECORD AND OF RECORDS IN RESPECTIVE UTILITY OFFICES. THE BEARINGS REFERRED TO HEREON ARE BASED ON AN ASSUMED MERIDIAN AND ARE ONLY FOR THE PURPOSE OF ANGULAR MEASUREMENT.

STATE OF OHIO
VICTOR B. KOEHLER
S-7457
REGISTERED
PROFESSIONAL SURVEYOR

Victor B. Koehler 12-08-00
VICTOR B. KOEHLER, P.S. NO. 7457 DATE

KOEHLER SURVEYING
P. O. BOX 28 UPPER SANDUSKY, OHIO 43351
419-294-5388

SURVEY FOR: GARY WOLFE
BEING A PARCEL OF LAND SITUATED IN PART OF THE NORTHEAST QUARTER OF SECTION 12, T-3-S, R-14-E, PITT TOWNSHIP, WYANDOT COUNTY, OHIO.

DRAWN:	CHECKED:	REVISIONS:
DAL 12-07-00	VBK 12-08-00	

1 / 1

00204-S