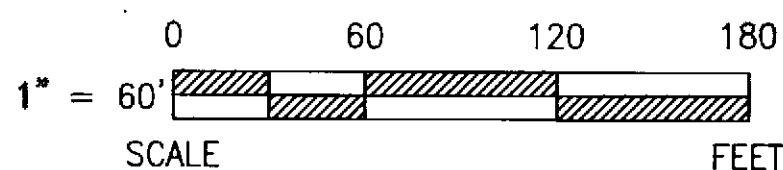
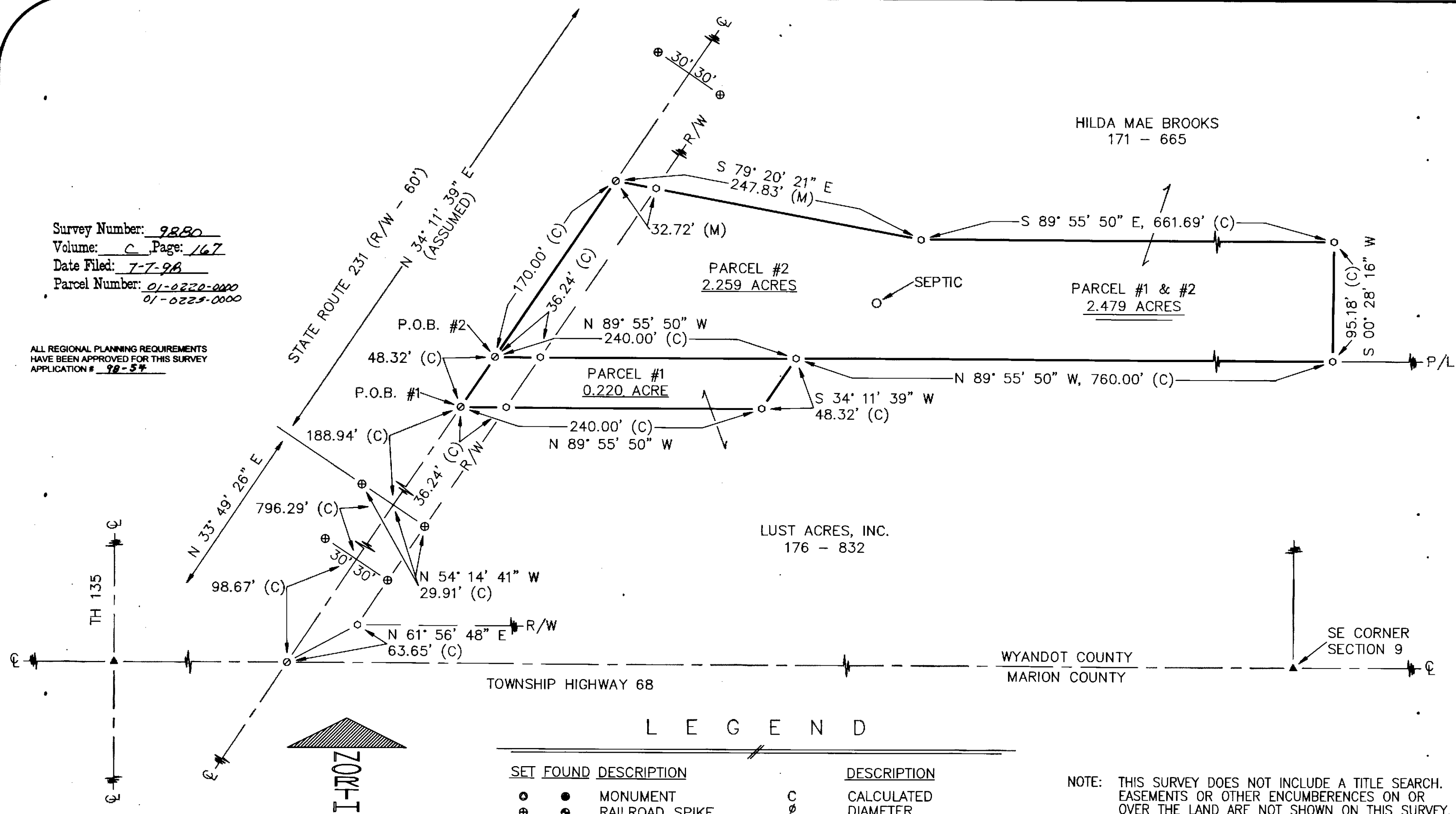


Survey Number: 9880  
 Volume: C, Page: 167  
 Date Filed: 7-7-98  
 Parcel Number: 01-0220-0000  
01-0225-0000

ALL REGIONAL PLANNING REQUIREMENTS  
 HAVE BEEN APPROVED FOR THIS SURVEY  
 APPLICATION # 98-5\*



### REFERENCES

- DEED VOLUMES & PAGES AS SHOWN.
- WYANDOT COUNTY CORNERSTONE RECORDS.
- SURVEY VOLUME 5, PAGE 323.
- SURVEY VOLUME 3, PAGE 338.

### LEGEND


#### SET FOUND DESCRIPTION

- MONUMENT
- RAILROAD SPIKE
- NAIL
- IRON PIPE
- DRILL HOLE
- 5/8" IRON ROD W/ PERSONALIZED CAP
- IRON ROD
- FENCE POST
- ▲ STONE
- MONUMENT BOX
- CONCRETE MONUMENT
- X-X FENCE
- D DEED
- P PLAT
- M MEASURED

#### DESCRIPTION

- C CALCULATED DIAMETER
- SR SURVEY RECORD
- E/P EDGE OF PAVEMENT
- L.A. R/W LIMITED ACCESS R/W
- ⊗ CONCRETE RIGHT OF WAY MARKER
- P/L PROPERTY LINE
- HOUSE
- GARAGE
- BARN
- SHED
- STEEL I-BEAM
- ~ WATERWAY/TILE
- ~ SURFACE DRAINAGE

NOTE: THIS SURVEY DOES NOT INCLUDE A TITLE SEARCH. EASEMENTS OR OTHER ENCUMBRANCES ON OR OVER THE LAND ARE NOT SHOWN ON THIS SURVEY. BUILDINGS AND OTHER STRUCTURES ARE NOT TO SCALE. I HEREBY DECLARE THAT I HAVE SURVEYED THE ABOVE DESCRIBED PROPERTY DURING JUNE 1998. THIS SURVEY IS SUBJECT TO ALL LEGAL HIGHWAYS, EASEMENTS, RESTRICTIONS, LEASES OF RECORD AND OF RECORDS IN RESPECTIVE UTILITY OFFICES. THE BEARINGS REFERRED TO HEREON ARE BASED ON AN ASSUMED MERIDIAN AND ARE ONLY FOR THE PURPOSE OF ANGULAR MEASUREMENT.



*Victor B. Koehler*  
 VICTOR B. KOEHLER, P.S. NO. 7457  
 DATE 07-01-98

98076-S	1.	DRAWN BY	CHECKED BY	REVISION
	1	FRS 06-30-98	VBK 07-01-98	

### SURVEY FOR: JOYCE WOLF

LOCATED IN PART OF THE SOUTHEAST  
 QUARTER OF SECTION 9, T-4-S, R-15-E,  
 ANTRIM TOWNSHIP, WYANDOT COUNTY, OHIO.

### VICTOR B. KOEHLER, P.S.

P.O. BOX 28  
 UPPER SANDUSKY, OHIO 43351  
 419-294-5388