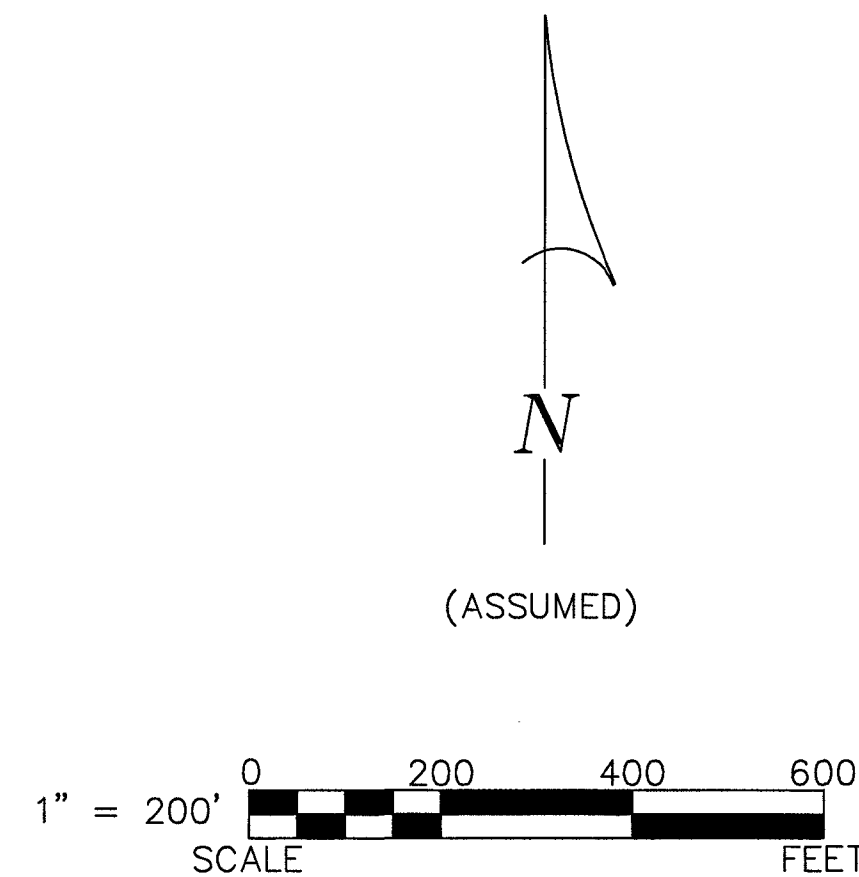
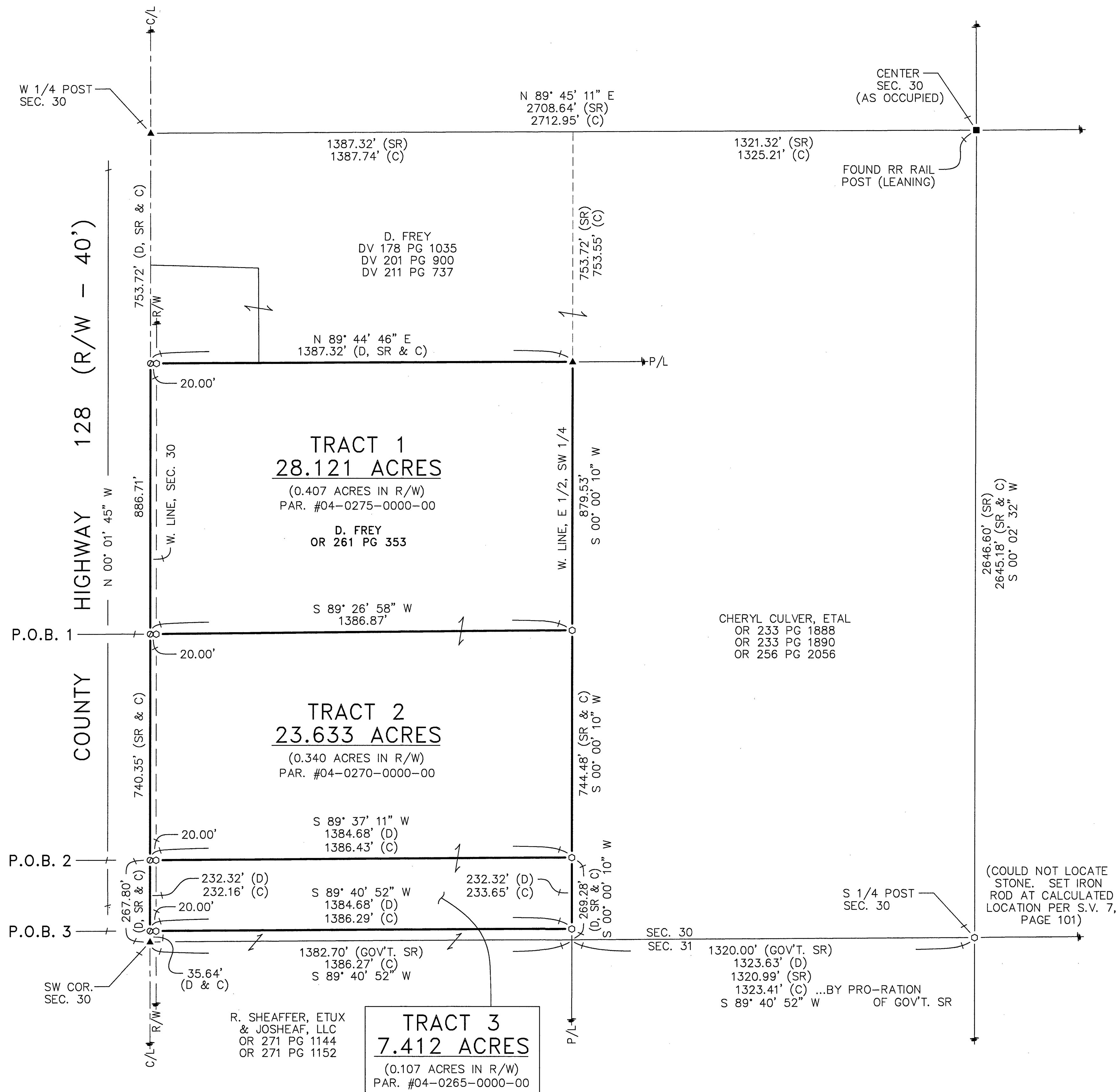


ALL REGIONAL PLANNING
REQUIREMENTS HAVE BEEN
APPROVED FOR THIS SURVEY
APPLICATION # NA

SURVEY NUMBER: 23-010
VOLUME: D PAGE: 082
DATE FILED: 1/30/2023
PARCEL #: 04-0210-0000-00
04-0210-0000-00
04-0210-0000-00




REFERENCES:

- DEED VOLUMES AND PAGES AS SHOWN.
- SURVEY VOLUME 2, PAGE 103.
- SURVEY VOLUME 3, PAGE 171.
- SURVEY VOLUME 3, PAGE 177.
- SURVEY VOLUME 3, PAGE 353.
- SURVEY VOLUME 7, PAGE 101.
- SURVEY VOLUME D, PAGE 424.
- ORIGINAL U.S. GOVERNMENT FIELD NOTES.
- WYANDOT COUNTY CORNERSTONE RECORDS.
- WYANDOT COUNTY ROAD RECORDS.

LEGEND:

SET	FOUND	DESCRIPTION
⊙	⊙	MONUMENT
⊕	⊕	RAILROAD SPIKE
○	○	NAIL
○	●	IRON PIPE
⊙	⊙	DRILL HOLE
○	⊙	5/8" IRON ROD WITH PERSONALIZED CAP
	●	IRON ROD
	▲	STONE
□	□	MONUMENT BOX
D	D	DEED
P	P	PLAT
M	M	MEASURED
C	C	CALCULATED
∅	∅	DIAMETER
SR	SR	SURVEY RECORD
□	□	HOUSE
□	□	GARAGE
□	□	BARN
□	□	SHED
X	X	FENCE
C/L	C/L	CENTERLINE
R/W	R/W	RIGHT-OF-WAY
P/L	P/L	PROPERTY LINE
■	■	POST

NOTE: THIS SURVEY DOES NOT INCLUDE A TITLE SEARCH. EASEMENTS OR OTHER ENCUMBRANCES ON OR OVER THE LAND ARE NOT SHOWN ON THIS SURVEY. ANY BUILDINGS OR OTHER STRUCTURES NOT TO SCALE. I HEREBY DECLARE THAT I HAVE SURVEYED THE ABOVE DESCRIBED PROPERTY DURING JANUARY, 2023. THIS SURVEY IS SUBJECT TO ALL LEGAL HIGHWAYS, EASEMENTS, RESTRICTIONS, LEASES OF RECORD AND OF RECORDS IN RESPECTIVE UTILITY OFFICES. THE BEARINGS REFERRED TO HEREON ARE BASED ON AN ASSUMED MERIDIAN AND ARE ONLY FOR THE PURPOSE OF ANGULAR MEASUREMENT.



VICTOR B. KOEHLER, P.S. NO. 7457
DATE: 01/27/2023

SURVEY FOR: BILS BROTHERS, LLC

BEING A PARCEL OF LAND SITUATED IN PART OF THE
SOUTHWEST QUARTER OF SECTION 30, T-3-S, R-15-E,
ANTRIM TOWNSHIP, WYANDOT COUNTY, OHIO

REVISIONS:

CHECKED: VBK

DRAWN: MSW

1 / 1

23003-S

KOEHLER SURVEYING, INC.

P. O. BOX 28 UPPER SANDUSKY, OHIO 43351
419-294-5388