
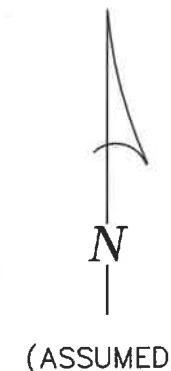


ALL REGIONAL PLANNING  
REQUIREMENTS HAVE BEEN  
APPROVED FOR THIS SURVEY  
APPLICATION # 22-35/R



LEGEND:

SET	FOUND	DESCRIPTION	SYMBOL	DESCRIPTION
⊕	⊕	MONUMENT	D	DEED
⊕	⊕	RAILROAD SPIKE	P	PLAT
⊕	⊕	NAIL	SR	SURVEY RECORD
⊕	⊕	IRON PIPE	M	MEASURED
⊕	⊕	DRILL HOLE	C	CALCULATED
⊕	⊕	5/8"Ø IRON ROD WITH PERSONALIZED CAP	Ø	DIAMETER
⊕	⊕	IRON ROD	⊕	HOUSE
⊕	⊕	STONE	⊕	GARAGE
⊕	⊕	MONUMENT BOX	⊕	BARN
⊕	⊕	POST	⊕	SHED
⊕	⊕	FENCE	C/L	CENTERLINE
			R/W	RIGHT-OF-WAY
			P/L	PROPERTY LINE

SURVEY NUMBER: 22-46


VOLUME: B PAGE: 274

DATE FILED: 10/24/2022

PARCEL #: 34-0100-0100-00

REFERENCES:

- DEED VOLUMES AND PAGES AS SHOWN.
- ORIGINAL U. S. GOVERNMENT FIELD NOTES.
- WYANDOT COUNTY CORNERSTONE RECORDS.
- WYANDOT COUNTY ROAD RECORDS.



NOTE: THIS SURVEY DOES NOT INCLUDE A TITLE SEARCH. EASEMENTS OR OTHER ENCUMBRANCES ON OR OVER THE LAND ARE NOT SHOWN ON THIS SURVEY. ANY BUILDINGS OR OTHER STRUCTURES NOT TO SCALE. I HEREBY DECLARE THAT I HAVE SURVEYED THE ABOVE DESCRIBED PROPERTY DURING OCTOBER, 2022. THIS SURVEY IS SUBJECT TO ALL LEGAL HIGHWAYS, EASEMENTS, RESTRICTIONS, LEASES OF RECORD AND OF RECORDS IN RESPECTIVE UTILITY OFFICES. THE BEARINGS REFERRED TO HEREON ARE BASED ON AN ASSUMED MERIDIAN AND ARE ONLY FOR THE PURPOSE OF ANGULAR MEASUREMENT.

Victor B. Koehler 10.13.2022  
VICTOR B. KOEHLER, P.S. NO. 7457 DATE

JOB #: 22145-S  
DRAWN: MSW 10-11-22  
CHECKED: VBK 10-13-22  
REVISIONS:

SURVEY FOR: WYANDOT COUNTY AIRPORT AUTHORITY  
BEING A PARCEL OF LAND SITUATED IN PART OF  
THE NORTHEAST QUARTER OF SECTION 12, T-2-S, R-13-E,  
SALEM TOWNSHIP, WYANDOT COUNTY, OHIO.

KOEHLER SURVEYING, INC.  
P.O. BOX 28 UPPER SANDUSKY, OHIO 43351  
(419) 294-5388 KSI@WOH.RR.COM