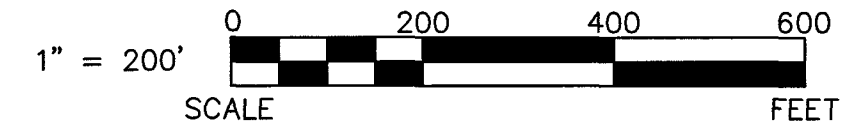
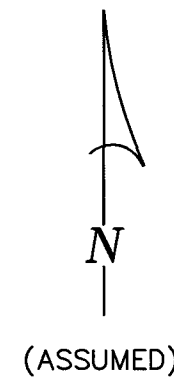
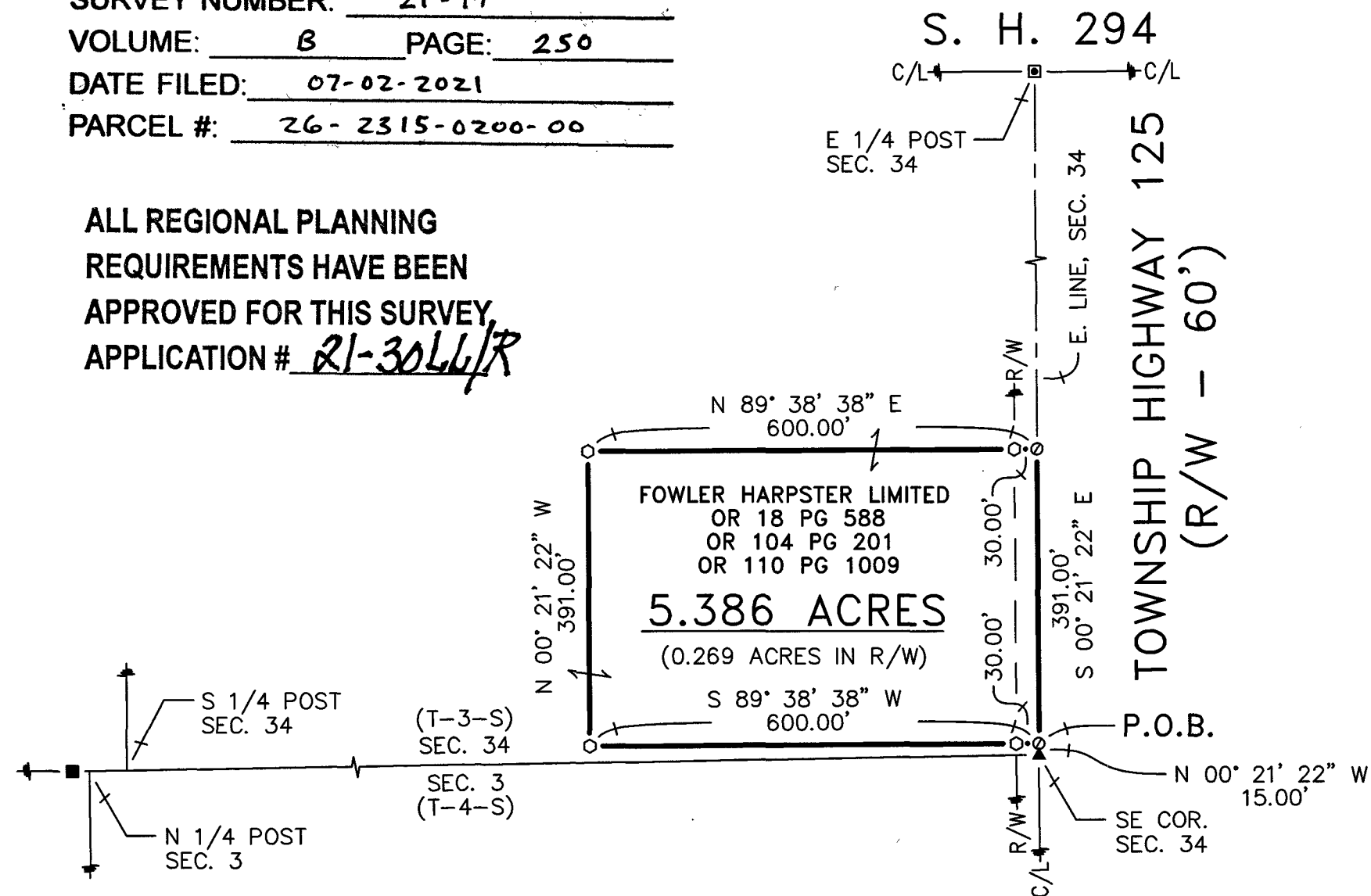


SURVEY NUMBER: 21-47  
VOLUME: B PAGE: 250  
DATE FILED: 07-02-2021  
PARCEL #: 26-2315-0200-00


ALL REGIONAL PLANNING  
REQUIREMENTS HAVE BEEN  
APPROVED FOR THIS SURVEY  
APPLICATION # 21-3066/R



#### LEGEND:

SET	FOUND	DESCRIPTION	SYMBOL	DESCRIPTION
⊙	⊙	MONUMENT	D	DEED
⊕	⊕	RAILROAD SPIKE	P	PLAT
⊖	⊖	NAIL	SR	SURVEY RECORD
⊗	⊗	IRON PIPE	M	MEASURED
⊘	⊘	DRILL HOLE	C	CALCULATED
	⬤	5/8" Ø IRON ROD WITH PERSONALIZED CAP	Ø	DIAMETER
	⬤	IRON ROD	▣	HOUSE
	⬤	STONE	▣	GARAGE
	⬤	MONUMENT BOX	▣	BARN
	⬤	POST	▣	SHED
	⬤	FENCE	C/L	CENTERLINE
			R/W	RIGHT-OF-WAY
			P/L	PROPERTY LINE

NOTE: THIS SURVEY DOES NOT INCLUDE A TITLE SEARCH.  
EASEMENTS OR OTHER ENCUMBRANCES ON OR  
OVER THE LAND ARE NOT SHOWN ON THIS SURVEY.  
ANY BUILDINGS OR OTHER STRUCTURES NOT TO SCALE.  
I HEREBY DECLARE THAT I HAVE SURVEYED THE ABOVE  
DESCRIBED PROPERTY DURING MAY, 2021.  
THIS SURVEY IS SUBJECT TO ALL LEGAL HIGHWAYS,  
EASEMENTS, RESTRICTIONS, LEASES OF RECORD  
AND OF RECORDS IN RESPECTIVE UTILITY OFFICES.  
THE BEARINGS REFERRED TO HEREON ARE BASED  
ON AN ASSUMED MERIDIAN AND ARE ONLY FOR  
THE PURPOSE OF ANGULAR MEASUREMENT.



*Victor B. Koehler*  
VICTOR B. KOEHLER, P.S. NO. 7457  
DATE 06.25.2021

#### REFERENCES:

- DEED VOLUMES AND PAGES AS SHOWN.
- SURVEY VOLUME D, PAGE 264.
- ORIGINAL U. S. GOVERNMENT FIELD NOTES.
- WYANDOT COUNTY CORNERSTONE RECORDS.
- WYANDOT COUNTY ROAD RECORDS.

JOB #: 21089-S  
DRAWN: MSW  
CHECKED: VBK  
REVISIONS: 05-17-21 06-24-21

**SURVEY FOR: TREVOR BOWMAN**  
BEING A PARCEL OF LAND SITUATED IN PART OF  
THE SOUTHEAST QUARTER OF SECTION 34, T-3-S, R-14-E,  
PITT TOWNSHIP, WYANDOT COUNTY, OHIO.

**KOEHLER SURVEYING, INC.**  
P.O. BOX 28 UPPER SANDUSKY, OHIO 43351  
(419) 294-5388 KSI@WOH.RR.COM