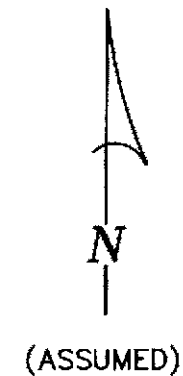


SURVEY NUMBER: 19-45
VOLUME: B PAGE: 218
DATE FILED: 7-22-19
PARCEL #: 01-0125-0000-40

ALL REGIONAL PLANNING
REQUIREMENTS HAVE BEEN
APPROVED FOR THIS SURVEY
APPLICATION # N/A
ADJACENT




1" = 100'
0 100 200 300
SCALE FEET

NOTE: TRACT IS NOT A STAND
ALONE BUILDING PARCEL.
TRACT MUST TRANSFER TO
AN ADJOINING PARCEL.

LEGEND:

SET	FOUND	DESCRIPTION	SYMBOL	DESCRIPTION
⊙	⊙	MONUMENT	C	CALCULATED
⊕	⊕	RAILROAD SPIKE	∅	DIAMETER
⊙	⊙	NAIL	SR	SURVEY RECORD
⊙	⊙	IRON PIPE	H	HOUSE
⊙	⊙	DRILL HOLE	G	GARAGE
⊙	⊙	5/8" ∅ IRON ROD WITH PERSONALIZED CAP	B	BARN
⊙	⊙	IRON ROD (5/8" ∅ UNLESS NOTED)	S	SHED
⊙	⊙	STONE	X	FENCE
⊙	⊙	MONUMENT BOX	C/L	CENTERLINE
D	D	DEED	R/W	RIGHT-OF-WAY
P	P	PLAT	P/L	PROPERTY LINE
M	M	MEASURED		
■	■	POST		

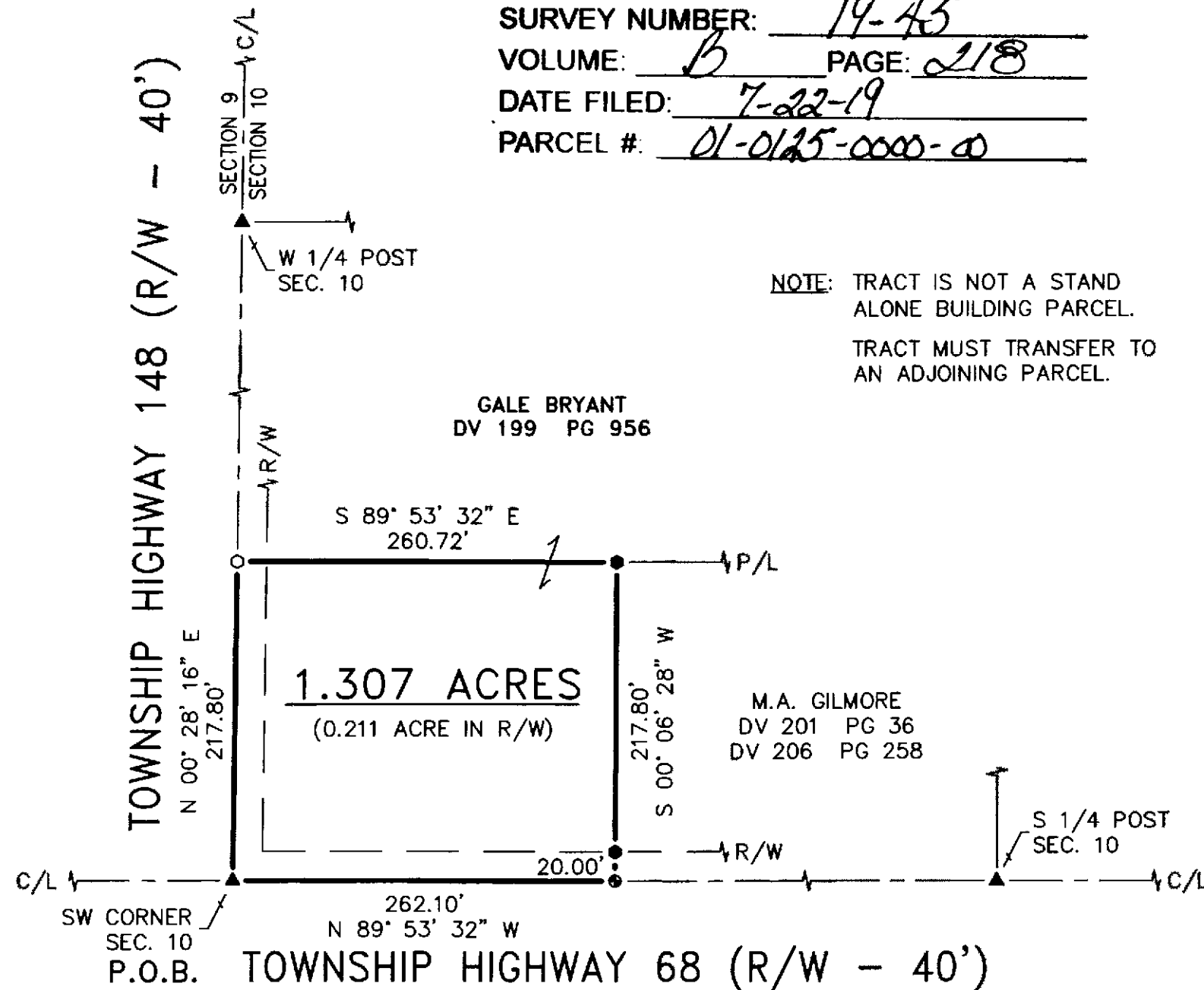
NOTE: THIS SURVEY DOES NOT INCLUDE A TITLE SEARCH.
EASEMENTS OR OTHER ENCUMBRANCES ON OR
OVER THE LAND ARE NOT SHOWN ON THIS SURVEY.
ANY BUILDINGS OR OTHER STRUCTURES NOT TO SCALE.
I HEREBY DECLARE THAT I HAVE SURVEYED THE ABOVE
DESCRIBED PROPERTY DURING JULY, 2019.
THIS SURVEY IS SUBJECT TO ALL LEGAL HIGHWAYS,
EASEMENTS, RESTRICTIONS, LEASES OF RECORD
AND OF RECORDS IN RESPECTIVE UTILITY OFFICES.
THE BEARINGS REFERRED TO HEREON ARE BASED
ON AN ASSUMED MERIDIAN AND ARE ONLY FOR
THE PURPOSE OF ANGULAR MEASUREMENT.



Victor B. Koehler 07-18-2019
VICTOR B. KOEHLER, P.S. NO. 7457 DATE

REFERENCES:

- DEED VOLUMES AND PAGES AS SHOWN.
- SURVEY VOLUME 8, PAGE 100.
- WYANDOT COUNTY CORNERSTONE RECORDS.
- WYANDOT COUNTY ROAD RECORDS.
- ORIGINAL U. S. GOVERNMENT FIELD NOTES.



JOB #: 19076-S
DRAWN: FRS
07-17-19
CHECKED: VBK
07-18-19
REVISIONS:

SURVEY FOR: G. & D. BRYANT
LOCATED IN PART OF THE SOUTHWEST QUARTER OF SECTION 10,
T-4-S, R-15-E, ANTRIM TOWNSHIP,
WYANDOT COUNTY, OHIO.

KOEHLER SURVEYING, INC.
P.O. BOX 28 UPPER SANDUSKY, OHIO 43351
(419) 294-5388 KSI@WOH.RR.COM