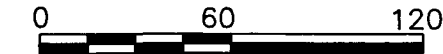
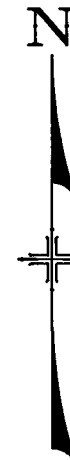


DESCRIPTION

BEING LOT 1A, 2A AND PART OF LOT 3A OF GLEN-HAVEN SUBDIVISION NO. 2 IN THE CITY OF UPPER SANDUSKY, WYANDOT COUNTY, OHIO.

REFERENCE

- *1 S 78°-45'-34" W
0.68' FROM CORNER
- *2 S 75°-47'-20" W
0.65' FROM CORNER



SCALE 1" = 60'

LEGEND

- 5/8" IRON PIN SET
- Ø 3/4" IRON PIPE FOUND
- 1/2" IRON PIPE FOUND
- Ø 3/4" IRON PIPE IN 5" CONCRETE MONUMENT FOUND
- 5/8" IRON PIN FND


NOTES

1. ALL 5/8" IRON PINS SET ARE 30" LONG REINFORCING RODS WITH YELLOW PLASTIC CAPS STAMPED "MAKEEVER AND ASSOC." UNLESS OTHERWISE NOTED.
2. BEARINGS SHOWN HEREON ARE TO AN ASSUMED AZIMUTH AND ARE USED TO DENOTE ANGLES ONLY.

SURVEYOR'S STATEMENT

THE UNDERSIGNED HEREBY STATES TO JAMES WARD THAT THE DRAWING HEREIN IS REPRESENTATIVE OF AN ACTUAL SURVEY PERFORMED BY MYSELF OR UNDER MY SUPERVISION AND THAT ALL INFORMATION IS TRUE AND CORRECT TO THE BEST OF MY KNOWLEDGE AND BELIEF.

Robert Lyn Makeever
ROBERT LYN MAKEEVER, P.E., P.S.
PROFESSIONAL SURVEYOR NO. 6828
DATE: 9-10-91



Makeever & Associates ENGINEERS * SURVEYORS
(419) 562-7757
P.O. BOX 325, 207 B S. SANDUSKY AVE. BUCYRUS, OHIO 44820

ASSISTANTS:
RAYMOND FOOS
ROY RISTER
DRAWN BY: LGS
FILE NO: 91-157

PLAT OF SURVEY FOR:

JAMES WARD