


















560



SURVEY NO. 3631
VOL 6 PAGE 560
DATE Dec. 4, 1989

LEGEND

SET	FOUND	DESCRIPTION
		STONE
		MONUMENT BOX
		CONC. MONUMENT
		RAILROAD SPIKE
		NAIL
		IRON ROD
		IRON PIPE
		DRILL HOLE
		WOOD POST
	D	DEED
	P	PLAT
	M	MEASURED
	S	SURVEYED
	C	CALCULATED

I HEREBY DECLARE THAT THE ABOVE PARCEL
WAS SURVEYED DURING NOV. 1989.
PROPERTY LINES SHOWN ARE LOCATED FROM
DEEDS ON RECORD AND ARE DEED LINES.
BEARINGS ARE ASSUMED FOR ANGULAR MEA-
SUREMENT ONLY. ALL INFORMATION SHOWN IS
TRUE AND CORRECT TO THE BEST OF MY
KNOWLEDGE AND BELIEF.



James G. Homan, Jr. 11-29-99
JAMES G. HOMAN, JR., P.S. #6972 DATE
ORIGINAL SIGNED IN RED INK

HANK AND ASSOCIATES, INC.

ENGINEERING • SURVEYING
49 SOUTH WASHINGTON STREET, TIFFIN, OHIO 44883
419-447-4300

SURVEY FOR: REBA SEARFOSS

LOCATED IN THE NORTH PART OF THE EAST 1/2 OF THE
SOUTHEAST 1/4 OF SECTION 16, T3S, R12E, WYANDOT CO., OH.

DRAWN BY:	CHECKED BY:	SHEET NO.
VBK 11/29/89	JGH 11-29-89	1 / 1
REVISIONS		JOB NO.
		89109 - S