

LEGAL DESCRIPTION Parcel 4

Being a parcel, which has its origin in a parcel conveyed in reference deed book 125 at page 133, which is situated in the State of Ohio, County of Wyandot, Township of Crawford, Village of Carey, Snyder Park Addition, (reference Plat Book 3, pages 164 and 165) being part of Buckeye Place and being more particularly described as follows:

beginning at a personalized half inch iron pipe with cap set at the Northwest corner of lot 130 of said addition,

thence on an assumed bearing of South 00 degrees 00 minutes 00 seconds West (this bearing is based on the assumed bearing of the East line of lot 131 of said addition and all other bearings are from angles and distances measured in the field) along the West line of said lot 130 and the East line of Buckeye Place for a distance of 90.76 feet to a personalized half inch iron pipe with cap set;


thence South 00 degrees 00 minutes 00 seconds West along the East line of Buckeye Place for a distance of 30.00 feet to a personalized half inch iron pipe with cap set on the South line of said addition and on the Corinne R. Wentling, Trustee, North line;

Thence North 89 degrees 06 minutes 32 seconds West on said line for a distance of 20.00 feet to a personalized half inch iron pipe with cap set on the centerline of Buckeye Place;

(PARCEL 4)

(0.055A)

REFERENCE SURVEY VOL. C
PAGE 166 IN THE TAX MAP OFFICE



LEGAL DESCRIPTION CONTINUED Parcel 4


thence North 00 degrees 00 minutes 00 seconds East on said line for a distance of 95.44 feet to a personalized half inch iron pipe with cap set;

thence North 00 degrees 00 minutes 00 seconds East on said line for a distance of 25.00 feet to a personalized half inch iron pipe with cap set on the Westward extension of the North line of said lot 130;

thence North 90 degrees 00 minutes 00 seconds East on said line to a personalized half inch iron pipe with cap set on the West line of said lot 130, the Armand S. Getz, Etux. West line, and on the East line of Buckeye Place,

the place of beginning and containing 0.055 acres, more or less, but subject to all legal highways and easements of record.

The above description is based on a field survey performed by Jerry B. Weininger, Registered Surveyor #5647 of 6569 County Highway 2, McCutchenville, Oh 44844-0186 on May 27, 1998.




LEGAL DESCRIPTION Parcel 5

being a parcel, which has its origin in a parcel conveyed in reference deed book 125 at page 133, which is situated in the State of Ohio, County of Wyandot, Township of Crawford, Village of Carey, Snyder Park Addition, (reference Plat Book 3, pages 164 and 165) being the part of an alley which lies between the South line of said addition and the South line of lot 130 of said addition and being more particularly described as follows:

beginning at a personalized half inch iron pipe with cap set at the Southwest corner of said lot 130,

thence on an assumed bearing of South 89 degrees 06 minutes 32 seconds East (this bearing is based on the assumed bearing of the East line of lot 131 of said addition and all other bearings are from angles and distances measured in the field) along the South line of said lot 130, the Armand S. Getz, Etux. South line and the North line of said alley for a distance of 120.01 feet to a personalized half inch iron pipe set at the Southeast corner of said lot 130;

thence South 00 degrees 00 minutes 00 seconds West on the Southward extension of the East line of said lot 130 for a distance of 30.00 feet to a personalized half inch iron pipe with cap set on the South line of said addition, and on the Corinne R. Wentling Trust North line and on the South line of said alley;



(PARCEL 5)
(0.083A)

REFERENCE SURVEY VOL. C
PAGE 166 IN THE TAX MAP OFFICE

LEGAL DESCRIPTION CONTINUED Parcel 5

thence North 89 degrees 06 minutes 32 seconds West on said line for a distance of 120.01 feet to a personalized half inch iron pipe with cap set on the East line of Buckeye Place;

thence North 00 degrees 00 minutes 00 seconds East on said line for a distance of 30.00 feet to a personalized half inch iron pipe set at the Southwest corner of said lot 130 and on the North line of said alley,

the place of beginning and containing 0.083 acres, more or less, but subject to all legal highways and easements of record.

The above description is based on a field survey performed by Jerry B. Weininger, Registered Surveyor #5647 of 6569 County Highway 2, McCutchenville, Oh 44844-0186 on May 27, 1998.



LEGAL DESCRIPTION Parcel 6

Being a parcel, which has its origin in a parcel conveyed in reference deed book 125 at page 133, which is situated in the State of Ohio, County of Wyandot, Township of Crawford, Village of Carey, Snyder Park Addition, (reference Plat Book 3, pages 164 and 165) being the part of an alley which lies between the South line of said addition and the South line of lot 127 of said addition and being more particularly described as follows:

beginning at a personalized iron pipe with cap set at the Southwest corner of said lot 127,


thence on an assumed bearing of South 89 degrees 06 minutes 32 seconds East (this bearing is based on the assumed bearing of the East line of lot 131 of said addition and all other bearings are from angles and distances measured in the field) along the South line of said lot 127 and the North line of said alley for a distance of 120.01 feet to a personalized half inch iron pipe with cap set at the Southeast corner of said lot 127 and on the West line of Cottonwood Place;

thence South 00 degrees 00 minutes 00 seconds West on said line for a distance of 30.00 feet to a personalized half inch iron pipe set on the South line of said addition, the Corrine R. Wentling Trustee North line and the South line of said alley;

thence North 89 degrees 06 minutes 32 seconds West on said line for a distance of 120.01 feet to a personalized half inch iron pipe with cap set on the Southward extension of the West line of said lot 127;

REFERENCE SURVEY VOL. C
PAGE 166 IN THE TAX MAP OFFICE

(PARCEL 6) (0.083A)




LEGAL DESCRIPTION CONTINUED Parcel 6

thence North 00 degrees 00 minutes 00 seconds East on said line for a distance of 30.00 feet to a personalized half inch iron pipe with cap set at the Southwest corner of said lot 127 and on the North Line of said alley,

the place of beginning and containing 0.083 acres, more or less, but subject to all legal highways and easements of record.

The above description is based on a field survey performed by Jerry B. Weininger, Registered Surveyor #5647 of 6569 County Highway 2, McCutchenville, Oh 44844-0186 on May 27, 1998.



LEGAL DESCRIPTION Parcel 7

Being a parcel, which has its origin in a parcel conveyed in reference deed book 125 at page 133, which is situated in the State of Ohio, County of Wyandot, Township of Crawford, Village of Carey, Snyder Park Addition, (reference Plat Book 3, pages 164 and 165) being a part of Cottonwood Place of said addition and being more particularly described as follows:

beginning at a personalized half inch iron pipe with cap set at the Southeast corner of lot 127 of said addition,


thence on an assumed bearing of North 00 degrees 00 minutes 00 seconds East (this bearing is based on the assumed bearing of the East line of lot 131 of said addition and all other bearings are from angles and distances measured in the field) along the East line of said lot 127 and the West line of Cottonwood Place for a distance of 94.49 feet to a personalized half inch iron pipe with cap set at the Northeast corner of said lot 127;

thence North 90 degrees 00 minutes 00 seconds East on the Eastward extension of the North line of said lot 127 for a distance of 40.00 feet to a personalized half inch iron pipe with cap set on the West line of lot 125 of said addition and on the East line of Cottonwood Place;

thence South 00 degrees 00 minutes 00 seconds West on the West line of said lot 125, the West line of lot 126 and the East line of said Cottonwood Place for a distance of 125.11 feet to a personalized half inch iron pipe with cap set on the South line of said addition and on the Corinne R. Wentling Trust North line;

(PARCEL 7)
(0.115A)

166




LEGAL DESCRIPTION CONTINUED Parcel 7

thence North 89 degrees 06 minutes 32 seconds West on said line for a distance of 40.00 feet to a personalized half inch iron pipe set on the West line of Cottonwood Place;

thence North 00 degrees 00 minutes 00 seconds West on said line for a distance of 30.00 feet to a personalized half inch iron pipe set at the Southeast corner of said lot 127,

the place of beginning and containing 0.115 acres, more or less, but subject to all legal highways and easements of record.

The above description is based on a field survey performed by Jerry B. Weininger, Registered Surveyor #5647 of 6569 County Highway 2, McCutchenville, Oh 44844-0186 on May 27, 1998.



LEGAL DESCRIPTION Parcel 8


Being a parcel, which has its origin in a parcel conveyed in reference deed book 125 at page 133, which is situated in the State of Ohio, County of Wyandot, Township of Crawford, Village of Carey, Snyder Park Addition, (reference Plat Book 3, pages 164 and 165) being a part of Cottonwood Place of said addition and being more particularly described as follows:

beginning at a personalized half inch iron pipe with cap set at the Southeast corner of lot 128 of said addition;

thence on an assumed bearing of North 00 degrees 00 minutes 00 seconds East (this bearing is based on the assumed bearing of the East line of lot 131 of said addition and all other bearings are from angles and distances measured in the field) along the East line of said lot 128 and the West line of said Cottonwood Place for a distance of 119.89 feet to a personalized half inch iron pipe with cap set at the Northeast corner of said lot 128 and on the South line of Magnolia Lane;

thence with a curve to the left of the South line of Magnolia Lane which has a radius of 955.00 feet, a chord distance of 41.61 feet and a chord bearing of North 73 degrees 59 minutes 38 seconds East for a distance of 41.61 feet to a personalized half inch iron pipe with cap set at the Northwest corner of lot 124 of said addition and on the West line of said Cottonwood Place;

REFERENCE SURVEY VOL. C
PAGE 166 FILED IN MAP BOOK



(PARCEL 8) (0.115 AC.)


LEGAL DESCRIPTION CONTINUED Parcel 8

thence South 00 degrees 00 minutes 00 seconds West on the West line of said lot 124 and the East line of said Cottonwood Place for a distance of 131.36 feet to a personalized half inch iron pipe with cap set on the Eastward extension of the South line of lot 128 of said addition;

thence South 90 degrees 00 minutes 00 seconds West on said line for a distance of 40.00 feet to a personalized half inch iron pipe with cap set at the Southeast corner of said lot 128 and on the West line of said Cottonwood Place,

the place of beginning and containing 0.115 acres, more or less, but subject to all legal highways and easements of record.

The above description is based on a field survey performed by Jerry B. Weininger, Registered Surveyor #5647 of 6569 County Highway 2, McCutchenville, Oh 44844-0186 on May 27, 1998.



LEGAL DESCRIPTION Parcel 2

being a parcel, which has its origin in a parcel conveyed in reference deed book 125 at page 133, which is situated in the State of Ohio, County of Wyandot, Township of Crawford, Village of Carey, Snyder Park Addition, (reference Plat Book 3, pages 164 and 165) being part of Buckeye Place and being more particularly described as follows:

beginning at a personalized half inch iron pipe with cap set at the Southeast corner of lot 132 of said addition,

thence on an assumed bearing of North 00 degrees 00 minutes 00 seconds East (this bearing is based on the assumed bearing of the East line of lot 131 of said addition and all other bearings are from angles and distances measured in the field) along the East line of said lot 132, the David C. Stombaugh, Etux. East line, and the West line of Buckeye Place for a distance of 120.00 feet to a personalized half inch iron pipe with cap set at the Northeast corner of said lot 132 and on the South line of Magnolia Lane;

thence North 90 degrees 00 minutes 00 seconds East along the South line of Magnolia Lane for a distance of 20.00 feet to a personalized half inch iron pipe with cap set on the centerline of Buckeye Place;

thence South 00 degrees 00 minutes 00 seconds West on said line for a distance of 95.00 feet to a personalized half inch iron pipe with cap set;

(PARCEL 2)
(0.055A)




LEGAL DESCRIPTION CONTINUED Parcel 2

thence South 00 degrees 00 minutes 00 seconds West on said line for a distance of 25.00 feet to a personalized half inch iron pipe with cap set on the Eastward extension of the South line of said lot 132;

thence South 90 degrees 00 minutes 00 seconds West on said line for a distance of 20.00 feet to a personalized half inch iron pipe with cap set at the Southeast corner of said lot 132 on the David C. Stombaugh, Etux. East line, and on the West line of Buckeye Place,

the place of beginning and containing 0.055 acres, more or less, but subject to all legal highways and easements of record.

The above description is based on a field survey performed by Jerry B. Weininger, Registered Surveyor #5647 of 6569 County Highway 2, McCutchenville, Oh 44844-0186 on May 27, 1998.



LEGAL DESCRIPTION Parcel 3

Being a parcel, which has its origin in a parcel conveyed in reference deed book 125 at page 133, which is situated in the State of Ohio, County of Wyandot, Township of Crawford, Village of Carey, Snyder Park Addition, (reference Plat Book 3, pages 164 and 165) being part of Buckeye Place and being more particularly described as follows:

beginning at a personalized half inch iron pipe with cap set at the Northwest corner of lot 129 of said addition,


thence on an assumed bearing of South 00 degrees 00 minutes 00 seconds West (this bearing is based on the assumed bearing of the East line of lot 131 of said addition and all other bearings are from angles and distances measured in the field) along the West line of said lot 129, the Armand S. Getz, Etux. West line and the East line of Buckeye Place for a distance of 95.00 feet to a personalized half inch iron pipe with cap set at the Southwest corner of said lot 129;

thence South 90 degrees 00 minutes 00 seconds West on the Westward extension of the South line of said lot 129 for a distance of 20.00 feet to a personalized half inch iron pipe with cap set on the centerline of Buckeye Place;

thence North 00 degrees 00 minutes 00 seconds East on said line for a distance of 95.00 feet to a personalized half inch iron pipe with cap set on the South line of Magnolia Lane;

(PARCEL 3)
(0.044A)

REFERENCE SURVEY VOL. C
PAGE 166 IN THE TAX MAP OFFICE



LEGAL DESCRIPTION CONTINUED Parcel 3

thence North 90 degrees 00 minutes 00 seconds East on said line for a distance of 20.00 feet to a personalized half inch iron pipe set on the Northwest corner of said lot 129 on the Armand S. Getz, Etux. West line, and on the East line of Buckeye Place,

the place of beginning and containing 0.044 acres, more or less, but subject to all legal highways and easements of record.

The above description is based on a field survey performed by Jerry B. Weininger, Registered Surveyor #5647 of 6569 County Highway 2, McCutchenville, Oh 44844-0186 on May 27, 1998.

