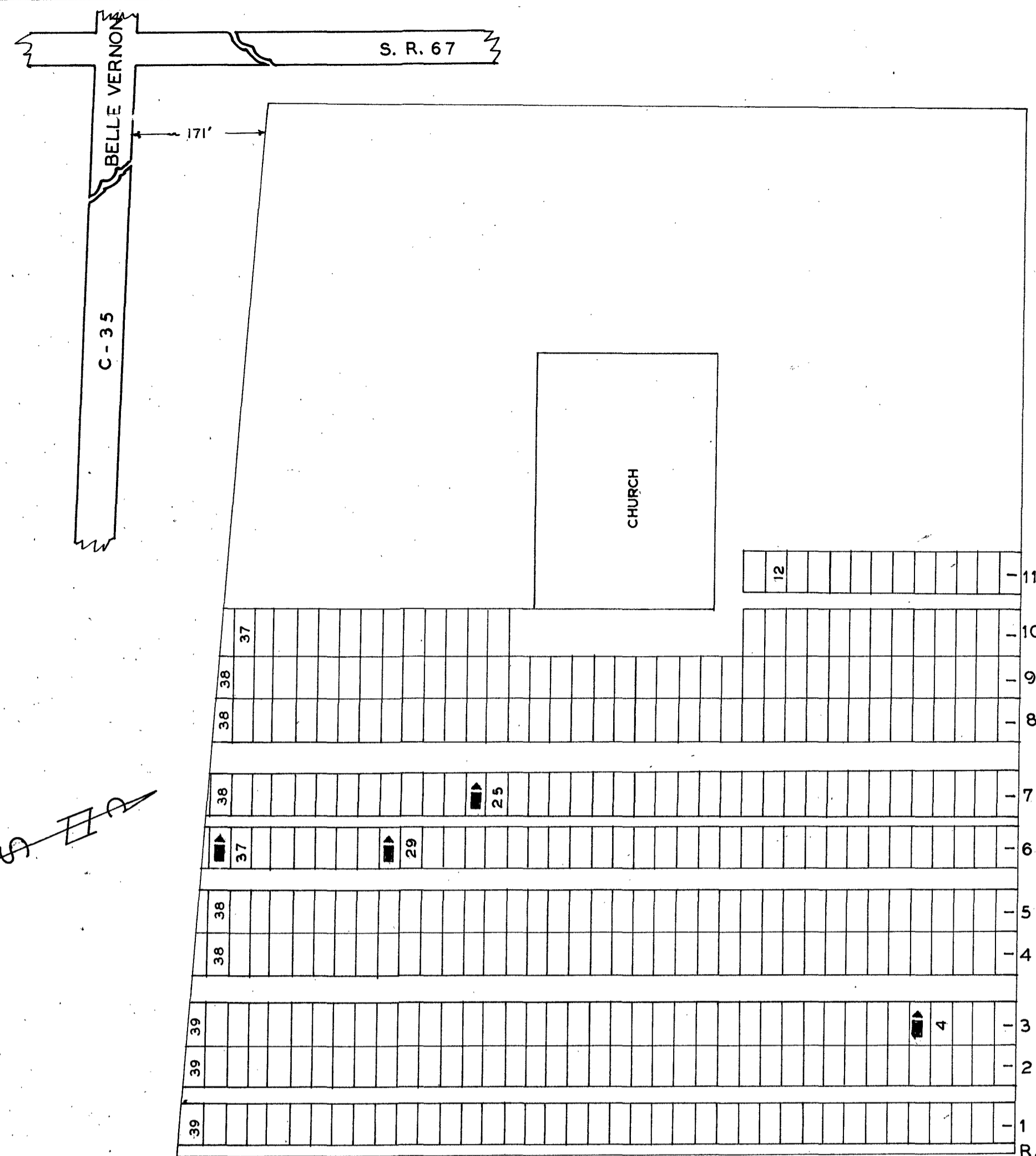


Microfilmed  
March  
1982



NAME	SEC	L	R	G	W
ANNO SAMUEL F.	3	5	19		
COON ADAM	7	26	19		
GREGG FRANK	6	38	19		
GREGG JAMES	6	30	19		

**BELLE VERNON CEMETERY**

WYANDOT CO. TYMOCHTEE TWP.

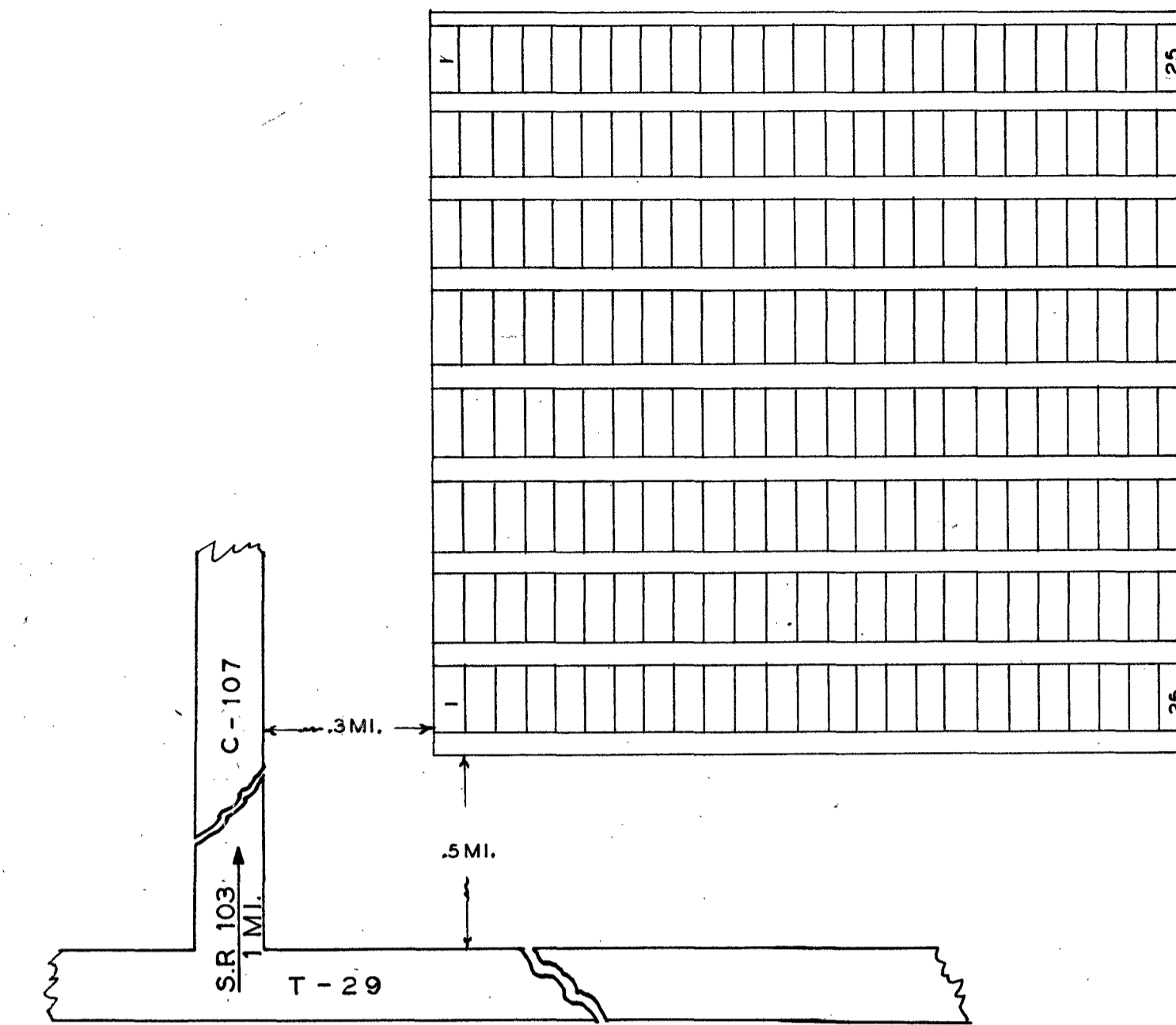
OFFICIAL PROJECT NOS. 465-42-3-467 & 665-42-3-232

**LEGEND**

- ① REVOLUTIONARY WAR
- ⑩ WAR OF 1812
- ⑯ MEXICAN WAR
- ⑲ CIVIL WAR
- ⑳ SPANISH AM. WAR
- ⑳ WORLD WAR

SCALE 1" = 20'      ACRES 0.75

88-13-5



**GIBSON CEMETERY**

WYANDOT CO. TYMOCHTEE TWP.

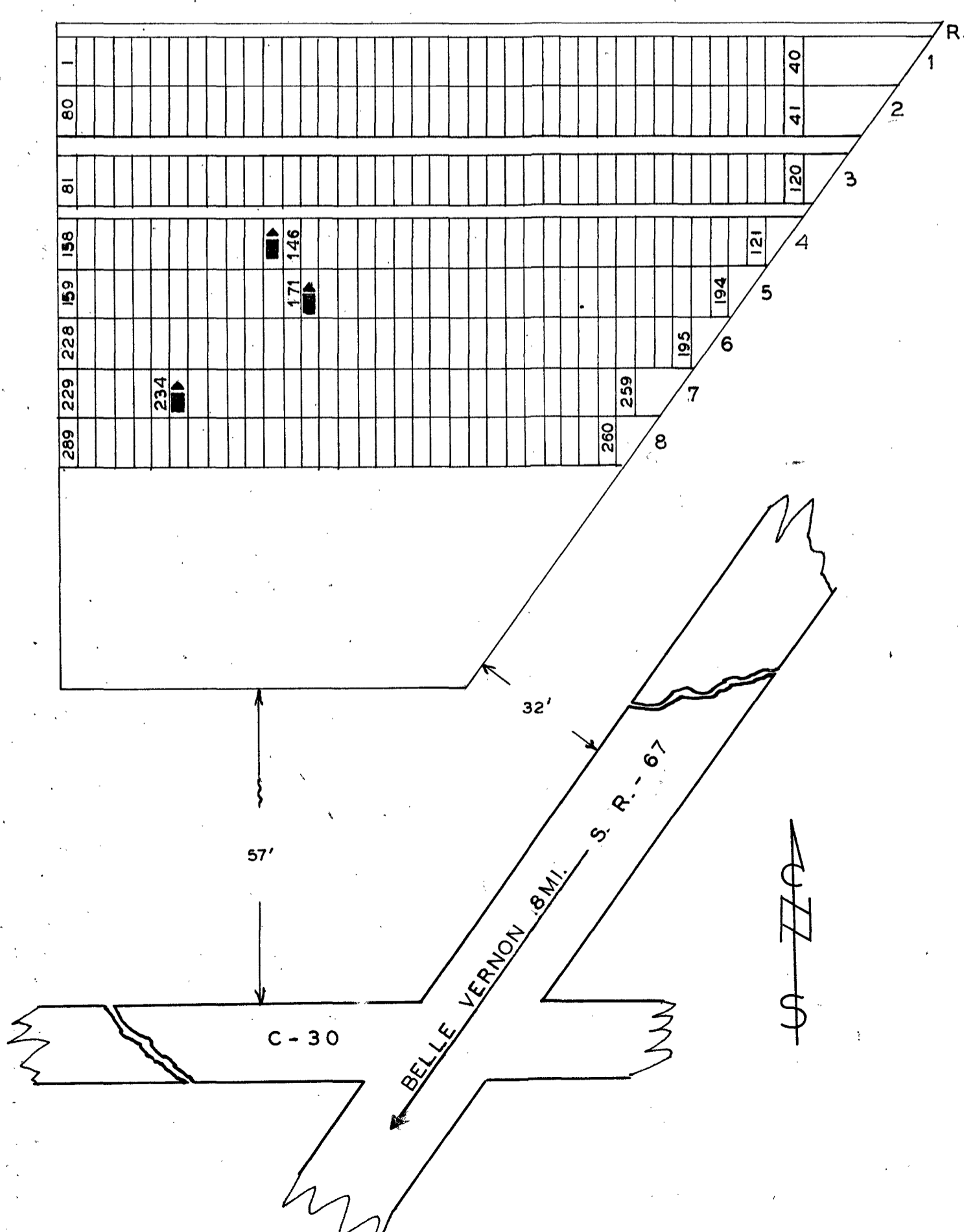
OFFICIAL PROJECT NOS. 465-42-3-467 & 665-42-3-232

**LEGEND**

- ① REVOLUTIONARY WAR
- ⑩ WAR OF 1812
- ⑯ MEXICAN WAR
- ⑲ CIVIL WAR
- ⑳ SPANISH AM. WAR
- ⑳ WORLD WAR

SCALE 1" = 20'      ACRES 0.25

88-13-3



NAME	SEC	L	R	G	W
CAMPBELL HENRY	7	235	19		
WILLSON ABERNER	4	147	19		
WILLSON LEVI L.	5	172	19		

**QUAKER CEMETERY**

WYANDOT CO. TYMOCHTEE TWP.

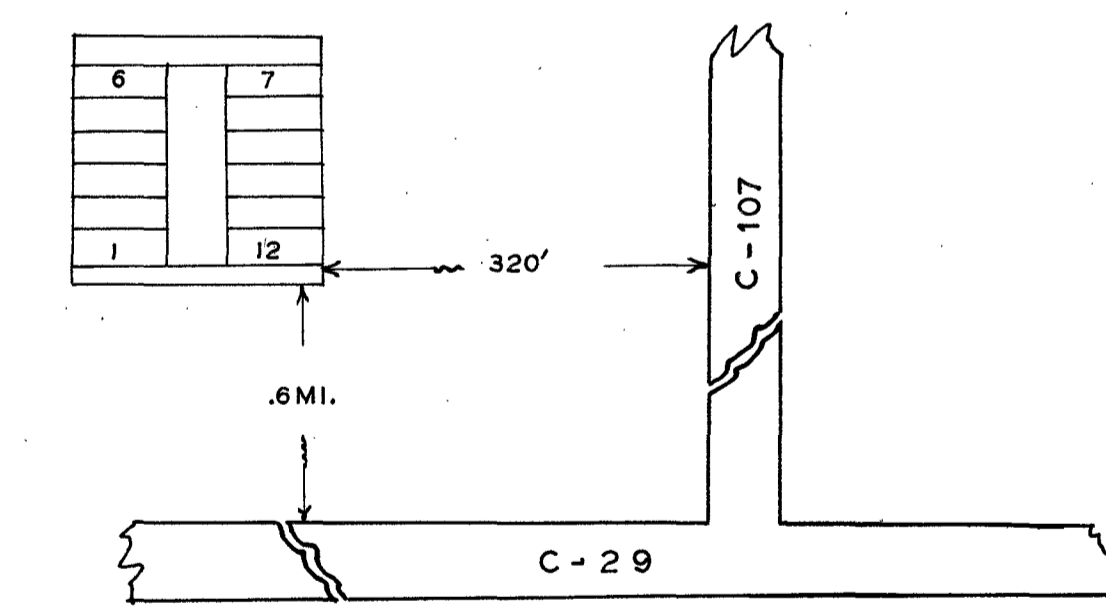
OFFICIAL PROJECT NOS. 465-42-3-467 & 665-42-3-232

**LEGEND**

- ① REVOLUTIONARY WAR
- ⑩ WAR OF 1812
- ⑯ MEXICAN WAR
- ⑲ CIVIL WAR
- ⑳ SPANISH AM. WAR
- ⑳ WORLD WAR

SCALE 1" = 20'      ACRES 0.25

88-13-1



**HETSEL CEMETERY**

WYANDOT CO. TYMOCHTEE TWP.

OFFICIAL PROJECT NOS. 465-42-3-467 & 665-42-3-232

**LEGEND**

- ① REVOLUTIONARY WAR
- ⑩ WAR OF 1812
- ⑯ MEXICAN WAR
- ⑲ CIVIL WAR
- ⑳ SPANISH AM. WAR
- ⑳ WORLD WAR

SCALE 1" = 20'      ACRES 0.06

88-13-2